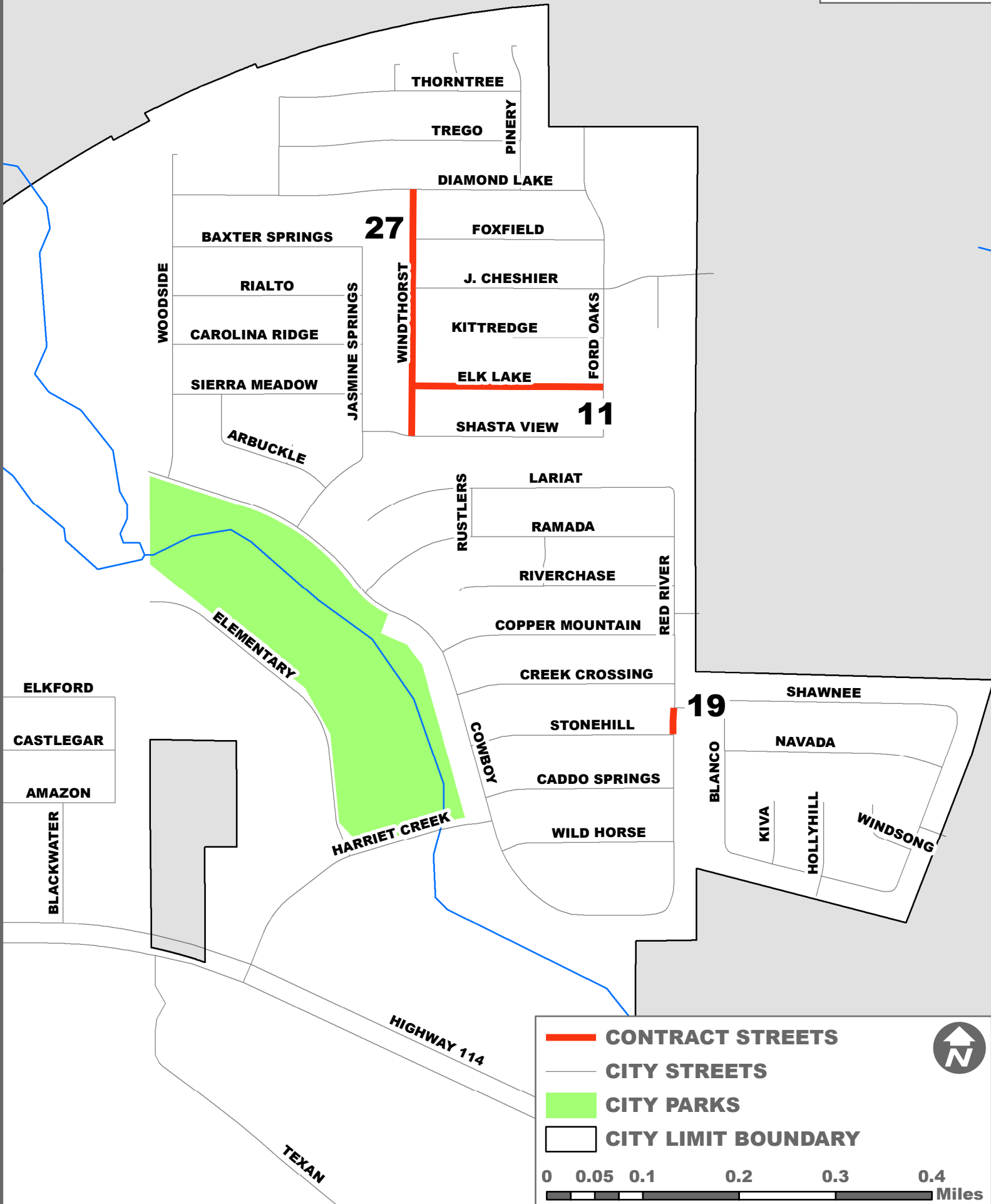


## 2020 Concrete Restoration Contract 4

SL No.	Page No.	Street Name	Street Limits	Block	SY	Mapsco	Council
1	9	ACADEMY BLVD (NB)	WHITE SETTLEMENT RD - PLAINFIELD DR	100 - 223	100	58Y	3
2	9	ALEMEDA ST	SANTA MONICA DR - SANTA PAULA DR	3200 - 3299	100	72R	3
3	10	BROOK MEADOW LN	AT CREEK MEADOW DR	5199	20	103J	6
4	7	BULL SHOALS DR	SILVER HILL DR - BLANCHARD DR	2650 - 2799	265	49B	2
5	6	CANTANA CT	S CUL DE SAC - CRAWFORD FARMS DR	10200 - 10299	40	22S	4
6	6	COURTRIGHT DR	GENERAL WORTH DR - HERITAGE TRACE PKWY	9500 - 9599	300	21Z	4
7	6	CRAWFORD FARMS DR	PRAIRE STAR DR - WAVERLY LN	10132 - 10299	40	21R	4
8	10	CREEK MEADOW DR	BROOK MEADOW LN - COLUMBUS TRL	7600 - 7899	50	102M	6
9	5	CROWN OAKS DR	CASTLEWOOD DR - FOX HILL DR	400 - 599	125	34A	7
10	3	DIAMONDBACK LN	SAN CHRISTOVAL PASS - SILKWOOD DR	500 - 599	250	6J	7
11	2	ELK LAKE TRL	WINDTHORST WAY - FORD OAKS LN	1800 - 1999	160	642F	7
12	7	FOSSIL RUN BLVD	BLANCARD RD - OLD DENTON RD	2800 - 2899	900	49B	2
13	6	HAWLEY DR	SHIVER RD - TRACE RIDGE PKWY	8900 - 9199	760	36B	4
14	10	N CROWLEY CLEBURNE RD	POYNTER ST - PVMT CHANGE	3100 - 3299	300	104W	6
15	8	NW 26TH ST	LOVING AVE - PRARIE AVE	1500 - 1599	320	62E	2
16	6	PARK BEND DR	SILVER SAGE DR - BEAVER HEAD RD	4700 - 4799	785	36P	4
17	6	PARK DOWNS DR	PREWETT RD - GRANT PARK AVE	7750 - 7840	1,195	36P	4
18	4	PRICKLYBRANCH DR	PANGOLIN DR - KELLER HASLET DR	12800 - 12999	800	8Z	7
19	3	RED RIVER LN	STONEHILL DR - SHAWNEE TRL	16268 - 16299	30	642L	7
20	8	SAMUELS AVE	E BELKNAP ST - PVMT CHANGE	200 - 6425	2,000	63S	9
21	3	SENDERA RANCH BLVD	AVONDALE HASLET RD - SADDLEWOOD DR	13301 - 13699	800	5U	7
22	6	SPANISH RIVER TRL	SLIDE ROCK RD - SALT RIVER RD	4900 - 5099	1,000	36L	4
23	9	STONEY BRIDGE RD	FRANCESCA DR - ACADEMY BLVD	9800 - 9899	250	58Z	3
24	6	SUMMERFIELDS BLVD	WATERSIDE TRL - BERKSHIRE DR	4312 - 4437	870	36J	4
25	6	SUMMERFIELDS BLVD	N RIVERSIDE DR - CANNONWOOD DR	3600 - 3799	435	35L	4
26	9	WESTPOINT BLVD	AT ACADEMY BLVD	9900	40	72D	3
27	2	WINDTHORST WAY	SHASTA VIEW DR - DIAMOND LAKE TRL	16600 - 16799	245	642F	7
28	11	WREN AVE	AT WEDGMONT CIRCLE NORTH	3999	90	89U	6
<b>TOTAL:</b>					<b>12,270</b>		

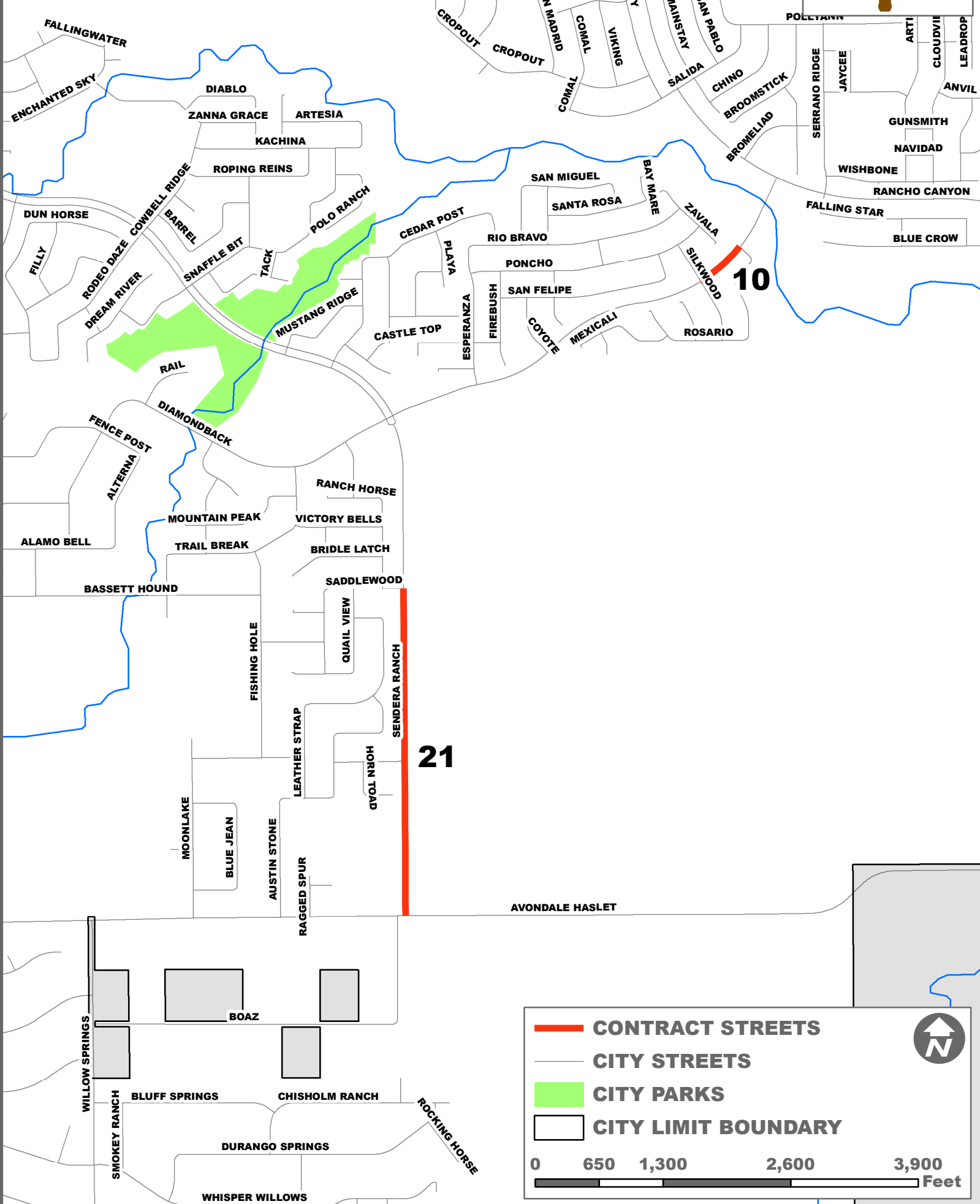
**CITY OF FORT WORTH  
2020 CONCRETE RESTORATION - CONTRACT 4**



**CONTRACT STREETS** (Red line)  
**CITY STREETS** (Grey line)  
**CITY PARKS** (Green fill)  
**CITY LIMIT BOUNDARY** (Black outline)

0 0.05 0.1 0.2 0.3 0.4 Miles

# CITY OF FORT WORTH 2020 CONCRETE RESTORATION - CONTRACT 4



**CONTRACT STREETS** (Red line)

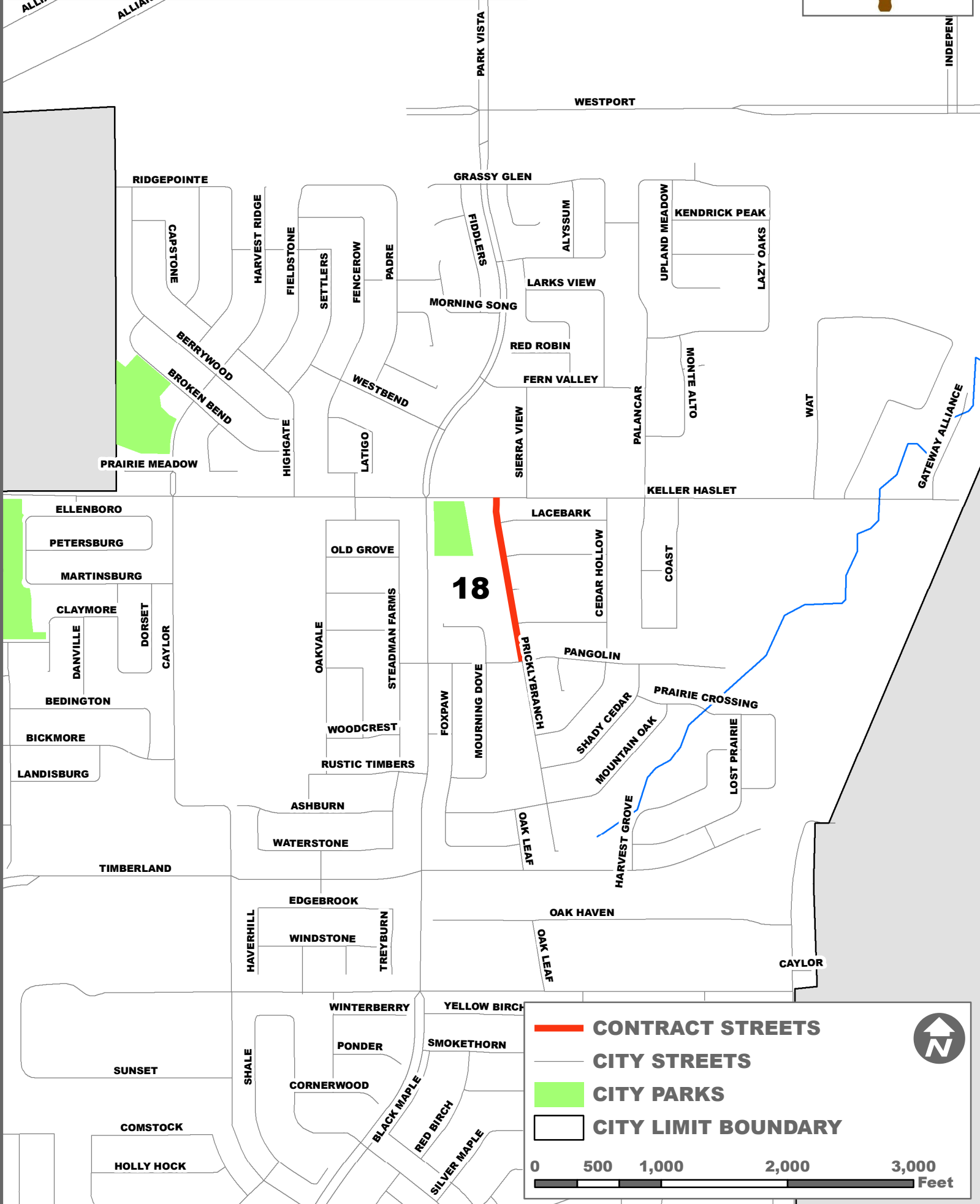
**CITY STREETS** (Grey line)

**CITY PARKS** (Green area)

**CITY LIMIT BOUNDARY** (Black line)

0 650 1,300 2,600 3,900 Feet

# CITY OF FORT WORTH 2020 CONCRETE RESTORATION - CONTRACT 4



**CONTRACT STREETS** (Red line)

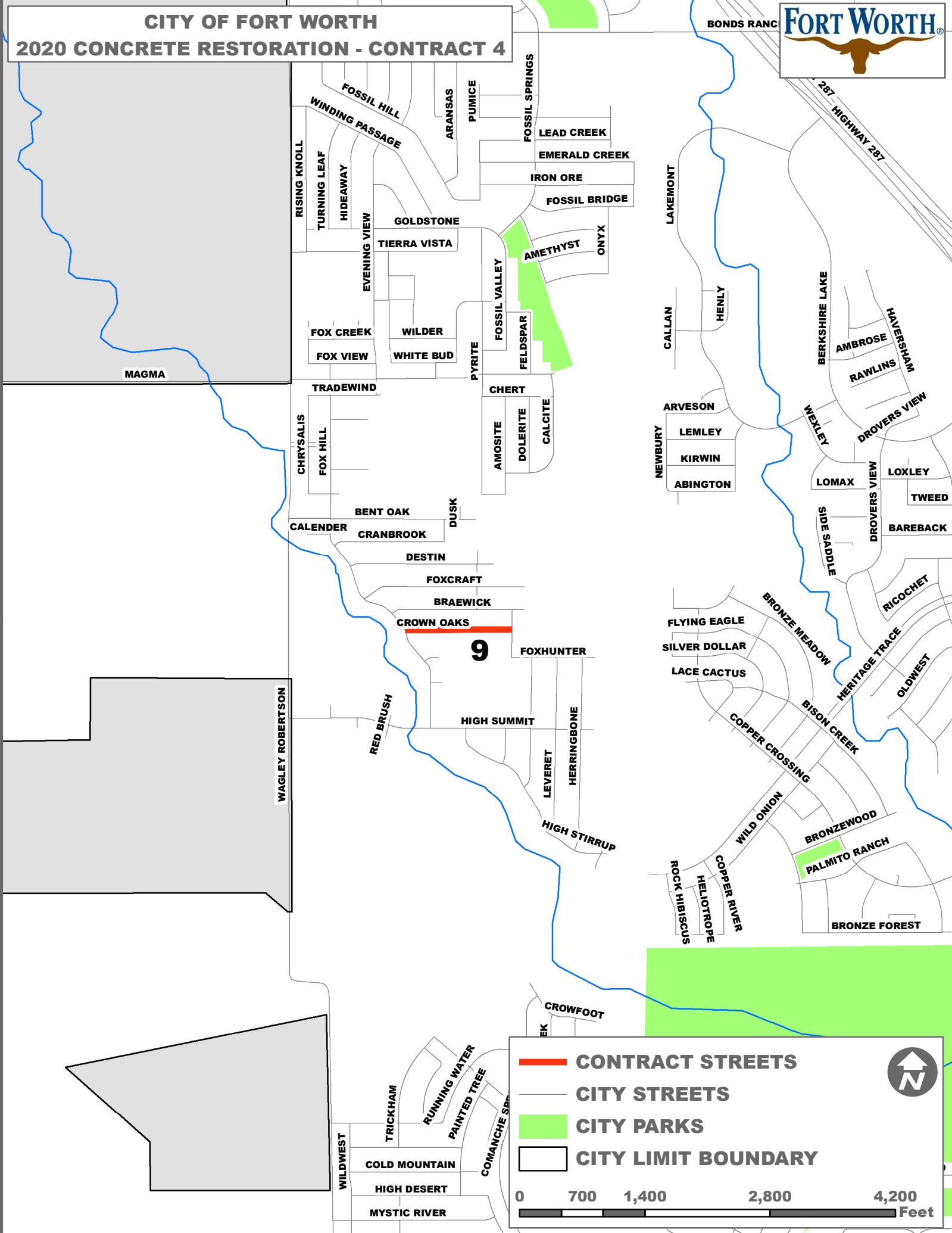
**CITY STREETS** (Black line)

**CITY PARKS** (Green area)

**CITY LIMIT BOUNDARY** (Grey area)

0 500 1,000 2,000 3,000 Feet

# CITY OF FORT WORTH 2020 CONCRETE RESTORATION - CONTRACT 4



**CONTRACT STREETS**  
**CITY STREETS**  
**CITY PARKS**  
**CITY LIMIT BOUNDARY**

0 700 1,400 2,800 4,200 Feet

CITY OF FORT WORTH

2020 CONCRETE RESTORATION - CONTRACT 4

BONDS RANC

FORT WORTH

MAGMA

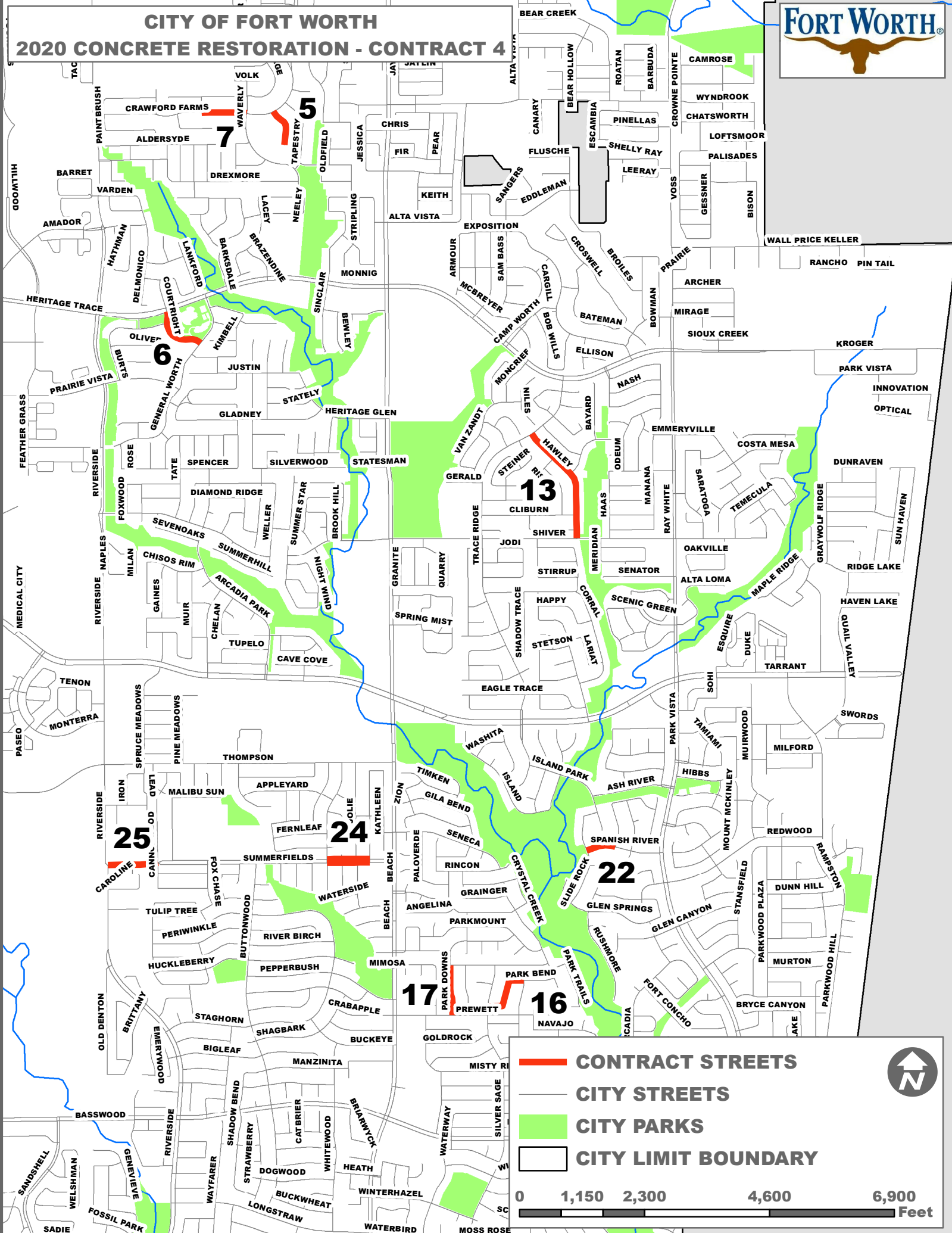
WAGLEY ROBERTSON

9



0 700 1,400 2,800 4,200 Feet

# CITY OF FORT WORTH 2020 CONCRETE RESTORATION - CONTRACT 4



**CONTRACT STREETS** (Red line)

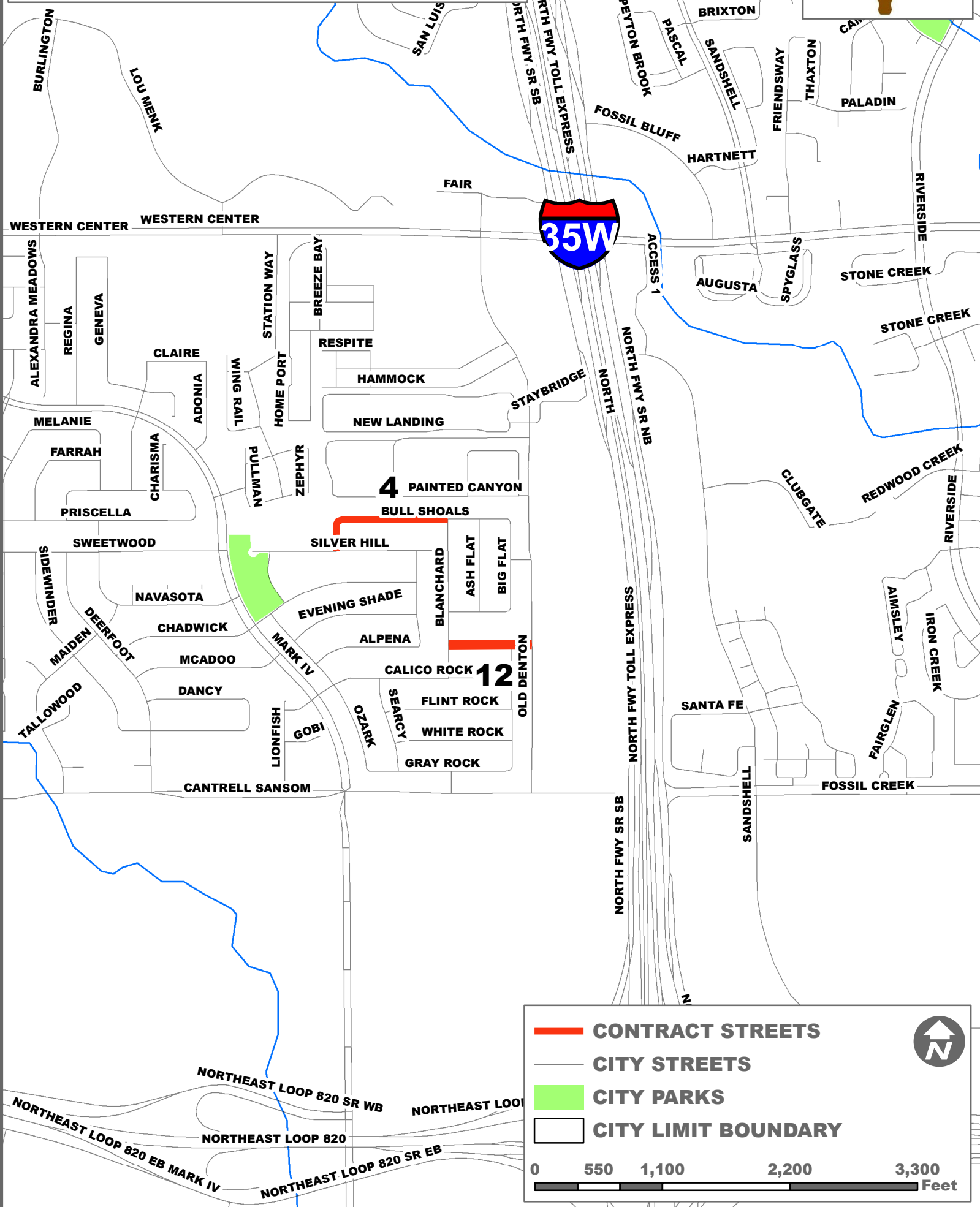
**CITY STREETS** (Black line)





**CITY PARKS** (Green area)


**CITY LIMIT BOUNDARY** (Black outline)

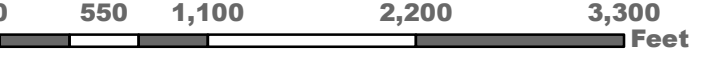
0 1,150 2,300 4,600 6,900 Feet

# CITY OF FORT WORTH 2020 CONCRETE RESTORATION - CONTRACT 4



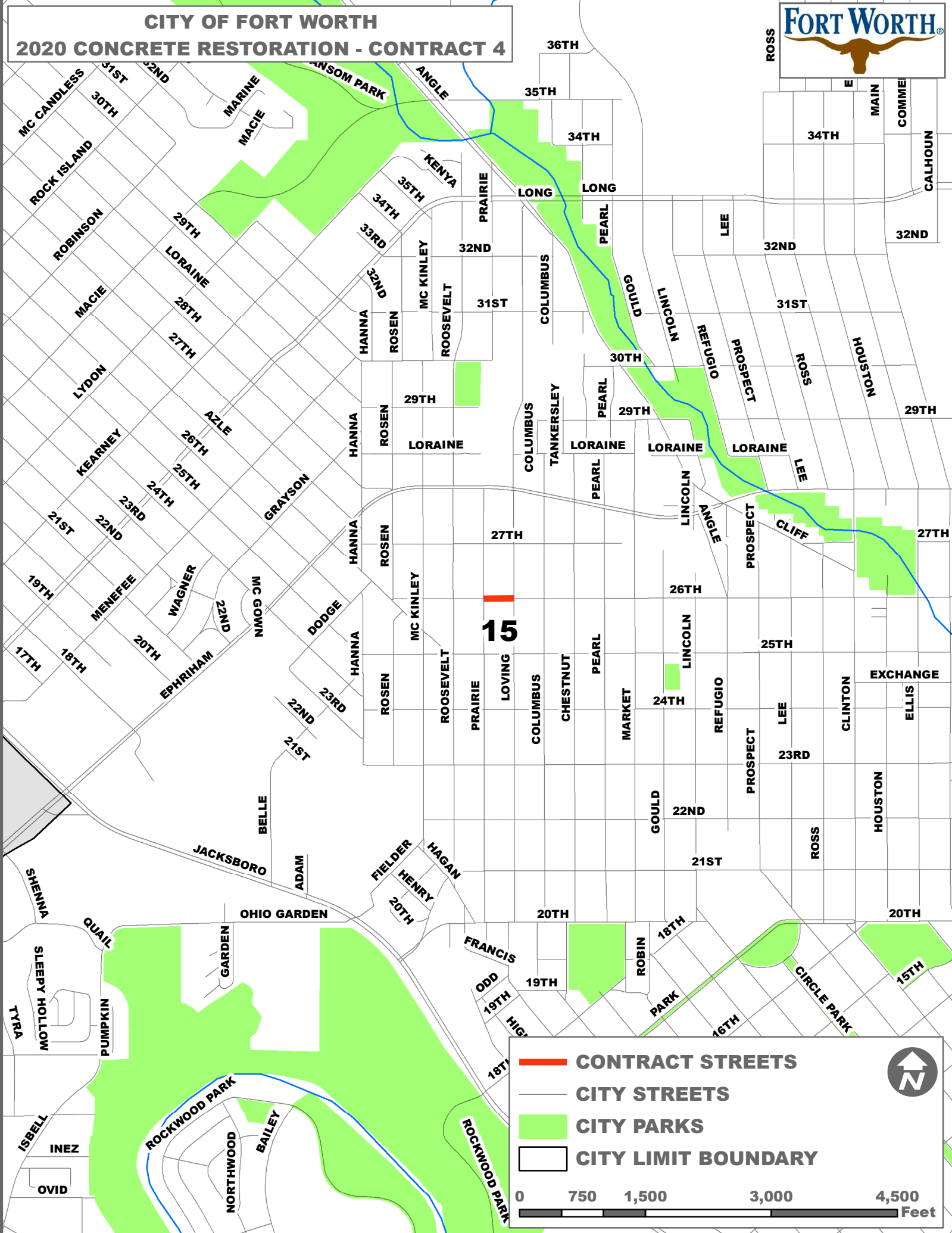
	<b>CONTRACT STREETS</b>
	<b>CITY STREETS</b>
	<b>CITY PARKS</b>
	<b>CITY LIMIT BOUNDARY</b>





0    550    1,100    2,200    3,300  
Feet

# CITY OF FORT WORTH 2020 CONCRETE RESTORATION - CONTRACT 4



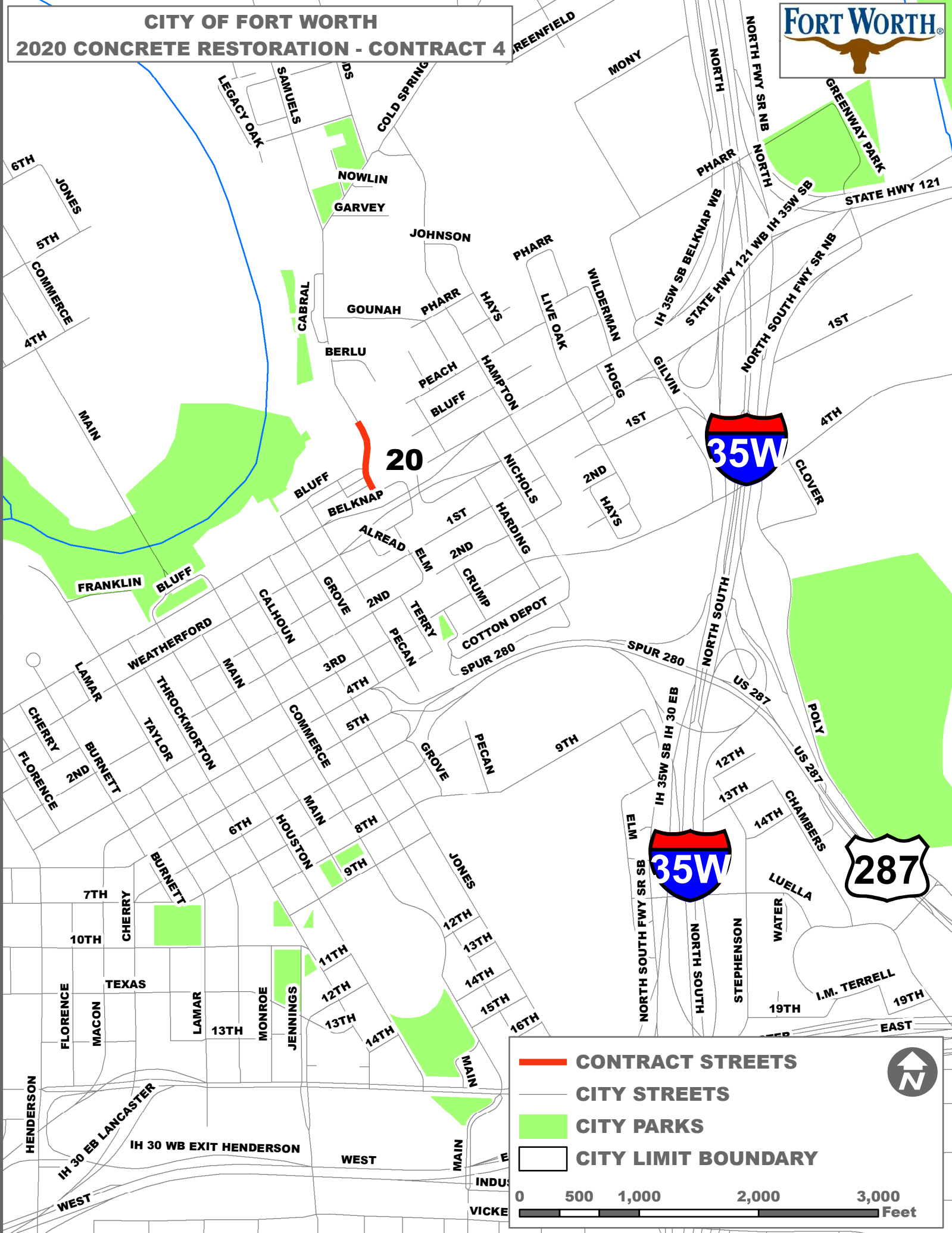
15

**CONTRACT STREETS**  
**CITY STREETS**  
**CITY PARKS**  
**CITY LIMIT BOUNDARY**

0 750 1,500 3,000 4,500 Feet



# CITY OF FORT WORTH 2020 CONCRETE RESTORATION - CONTRACT 4



**CONTRACT STREETS** (Red line)

**CITY STREETS** (Grey line)

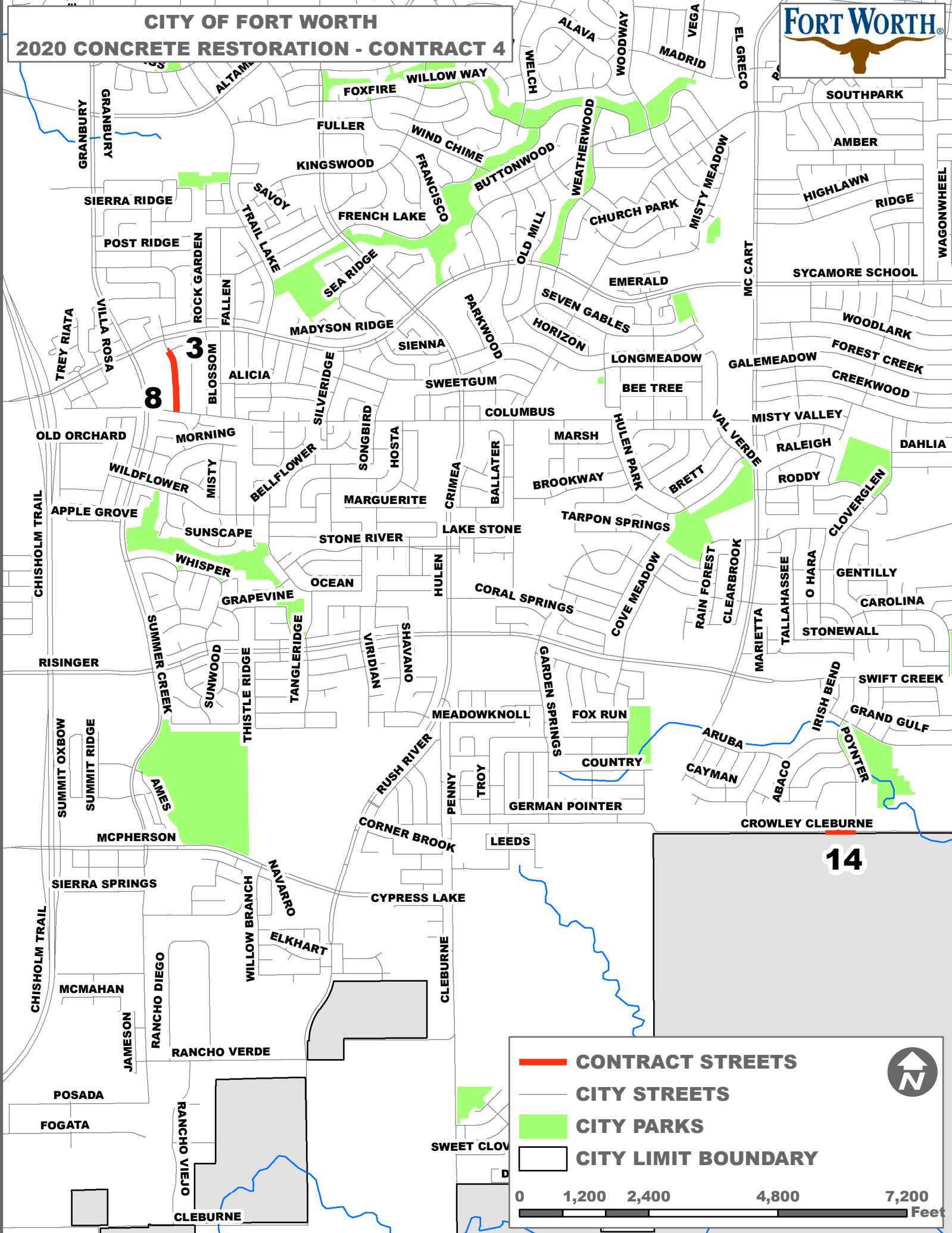
**CITY PARKS** (Green area)

**CITY LIMIT BOUNDARY** (Black outline)

0 500 1,000 2,000 3,000 Feet



# CITY OF FORT WORTH 2020 CONCRETE RESTORATION - CONTRACT 4

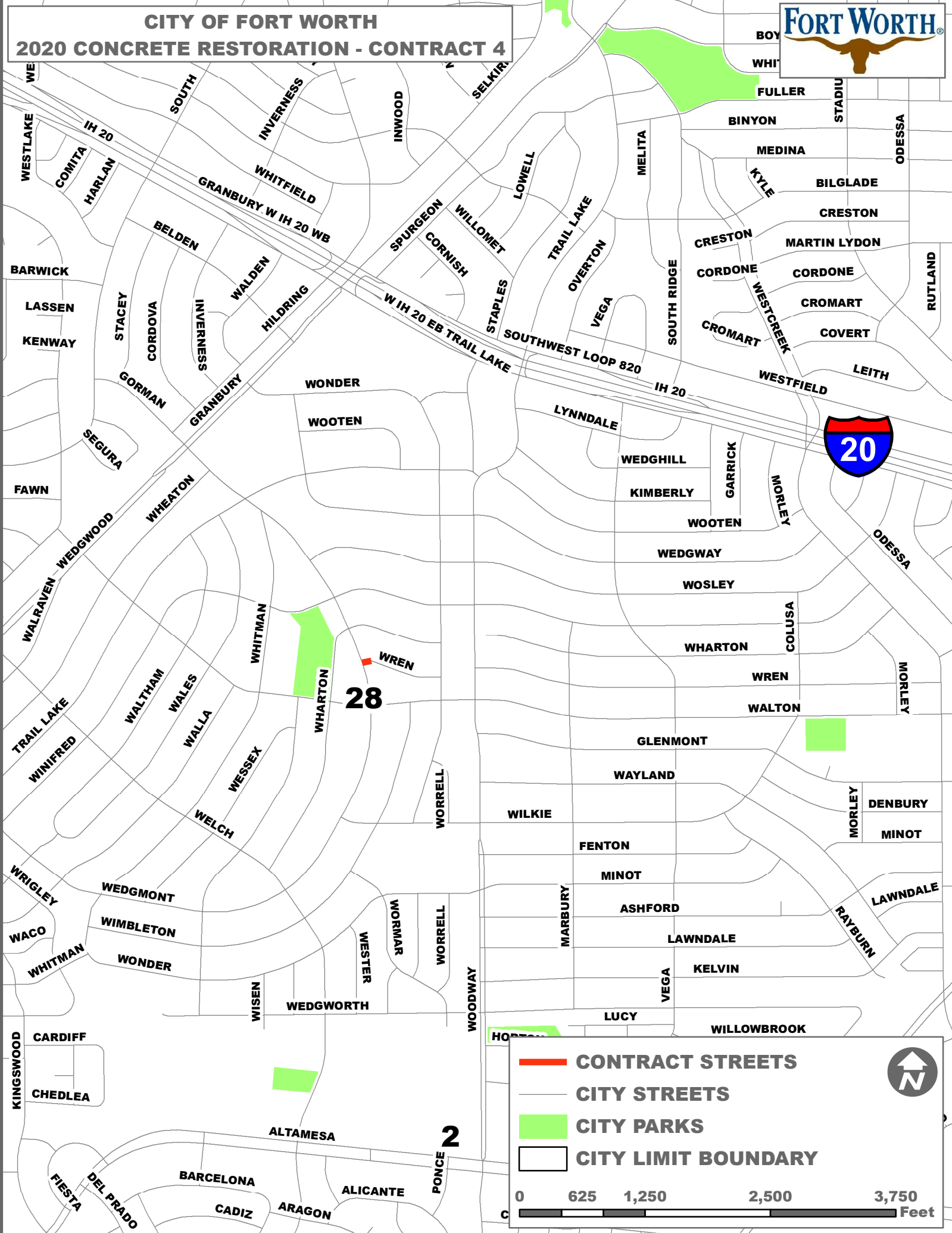


**CONTRACT STREETS**  
**CITY STREETS**  
**CITY PARKS**  
**CITY LIMIT BOUNDARY**

0 1,200 2,400 4,800 7,200 Feet

14

**CITY OF FORT WORTH  
2020 CONCRETE RESTORATION - CONTRACT 4**



**28**

**2**

-  **CONTRACT STREETS**
-  **CITY STREETS**
-  **CITY PARKS**
-  **CITY LIMIT BOUNDARY**

