





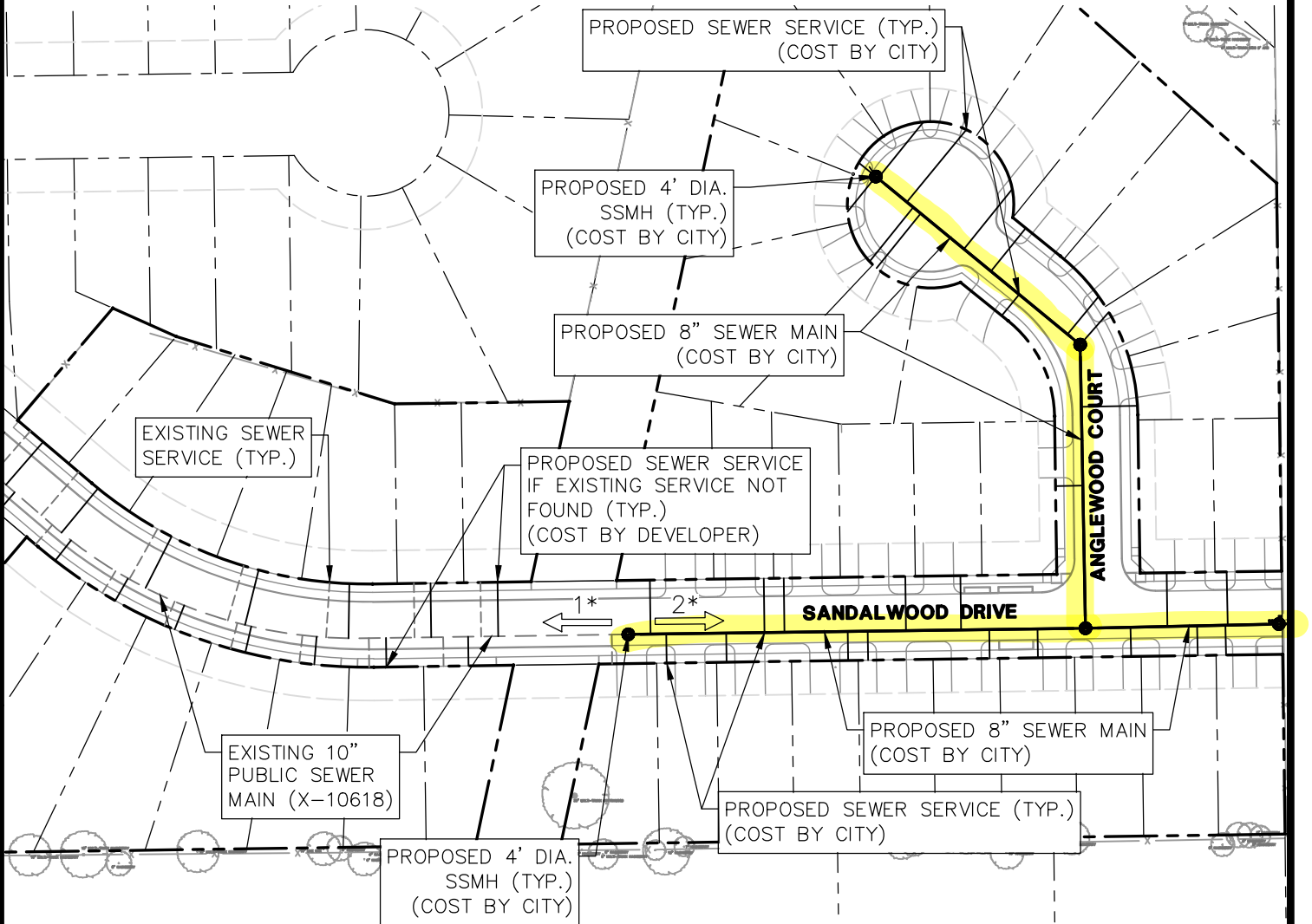
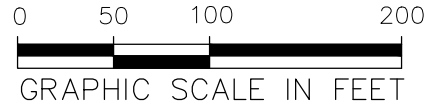


EXHIBIT "A1" - SEWER

LEGEND

-  EXIST. PUBLIC SEWER MAIN
-  PROP. PUBLIC SEWER SERVICE IF EXIST. NOT FUNCTIONAL
-  EXIST. PUBLIC SEWER MAIN
-  EXIST. PUBLIC SEWER SERVICE
-  PROP. SSMH
-  PROPERTY LINE



NOTE:
 1* - SANITARY SEWER IMPROVEMENTS WEST OF PROPOSED MANHOLE IN SANDALWOOD DRIVE ARE AT THE DEVELOPER'S COST
 2* - SANITARY SEWER IMPROVEMENTS EAST OF PROPOSED MANHOLE IN SANDALWOOD DRIVE AND ALL SEWER IMPROVEMENTS IN ANGLEWOOD COURT ARE AT THE CITY'S COST

Portion of City cost participation



4060 BRYANT IRVIN ROAD
 FORT WORTH, TX 76109 817.412.7155
 TX REG. ENGINEERING FIRM F-469
 TX REG. SURVEYING FIRM LS-10008001

SOUTH OAK GROVE ESTATES
 CFA EXHIBITS
 CITY PROJECT #102739
 IPRC20-0084

LOCATED IN THE CITY OF FORT WORTH, TEXAS
 BEING OUT OF THE HIRAM LITTLE SURVEY, ABSTRACT NO. 930
 TARRANT COUNTY, TEXAS

DRAWN BY	CHECKED BY	SCALE	DATE	JOB NUMBER
HPB	RR	1"=100'	10/30/2020	4533-20.037

M:\DWG-45\4533-20.037\DWG\CIVIL\C3D_2018\4533-20.037CFA_EXHIBITS.DWG

10/29/2020 - 9:04AM

PBARTLEY