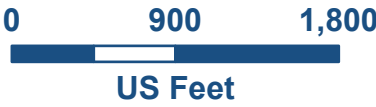
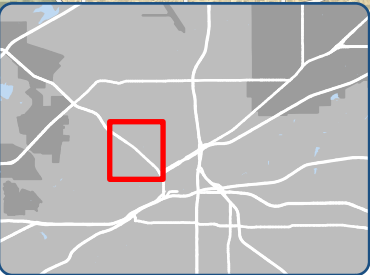
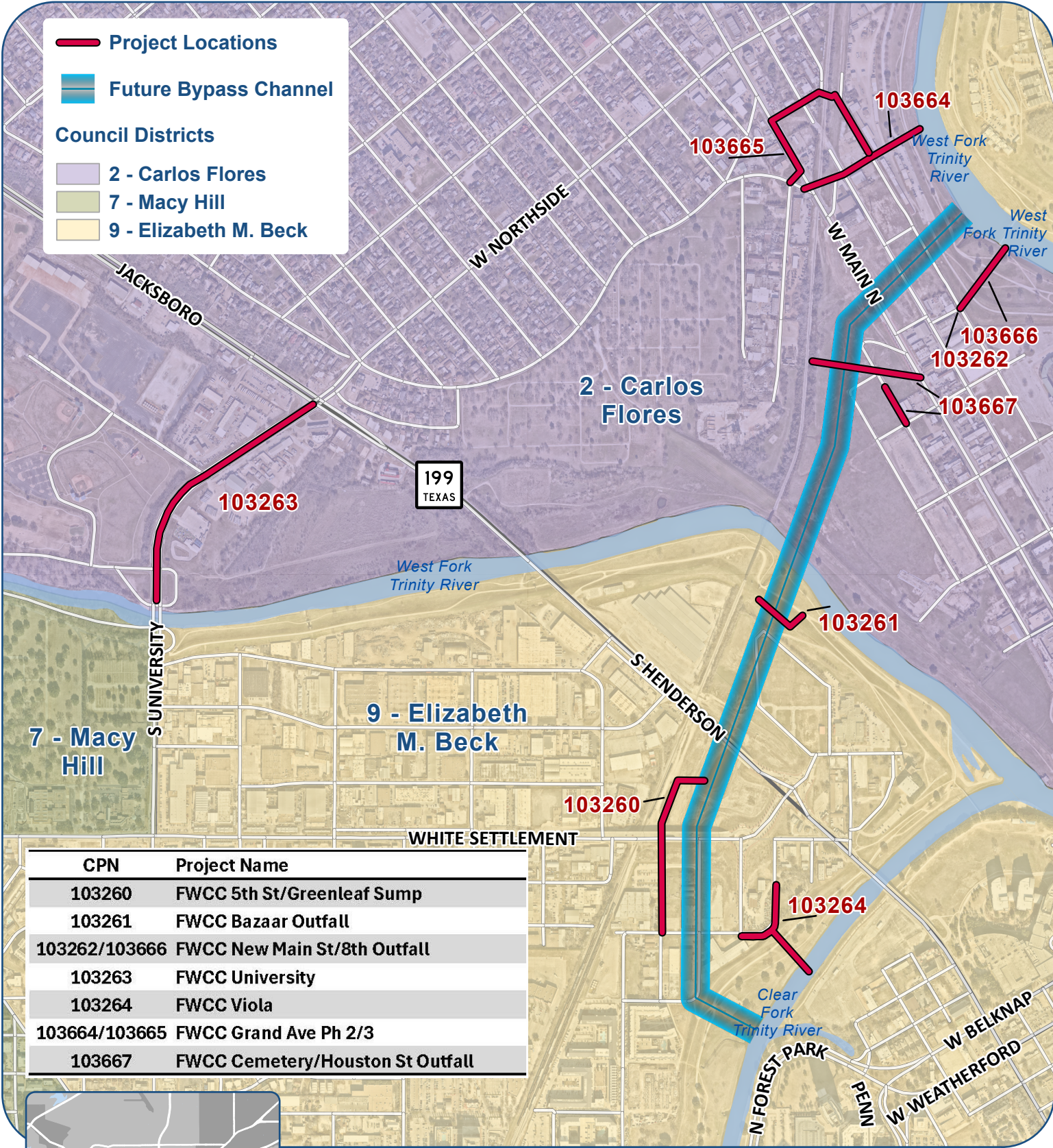


Mayor & Council Map | FWCC Projects
Shield Engineering Amendment #5



CD #2,9



Data Source: CFW GIS, Near Map | Map generated August 2025
TPW Business Support Services
Copyright © 2025 City of Fort Worth. Unauthorized reproduction is a violation of applicable laws. This data is to be used for graphical representation only. The accuracy is not to be taken/used as data produced for engineering purposes or by a registered professional land surveyor. The City of Fort Worth assumes no responsibility for the accuracy of said data.