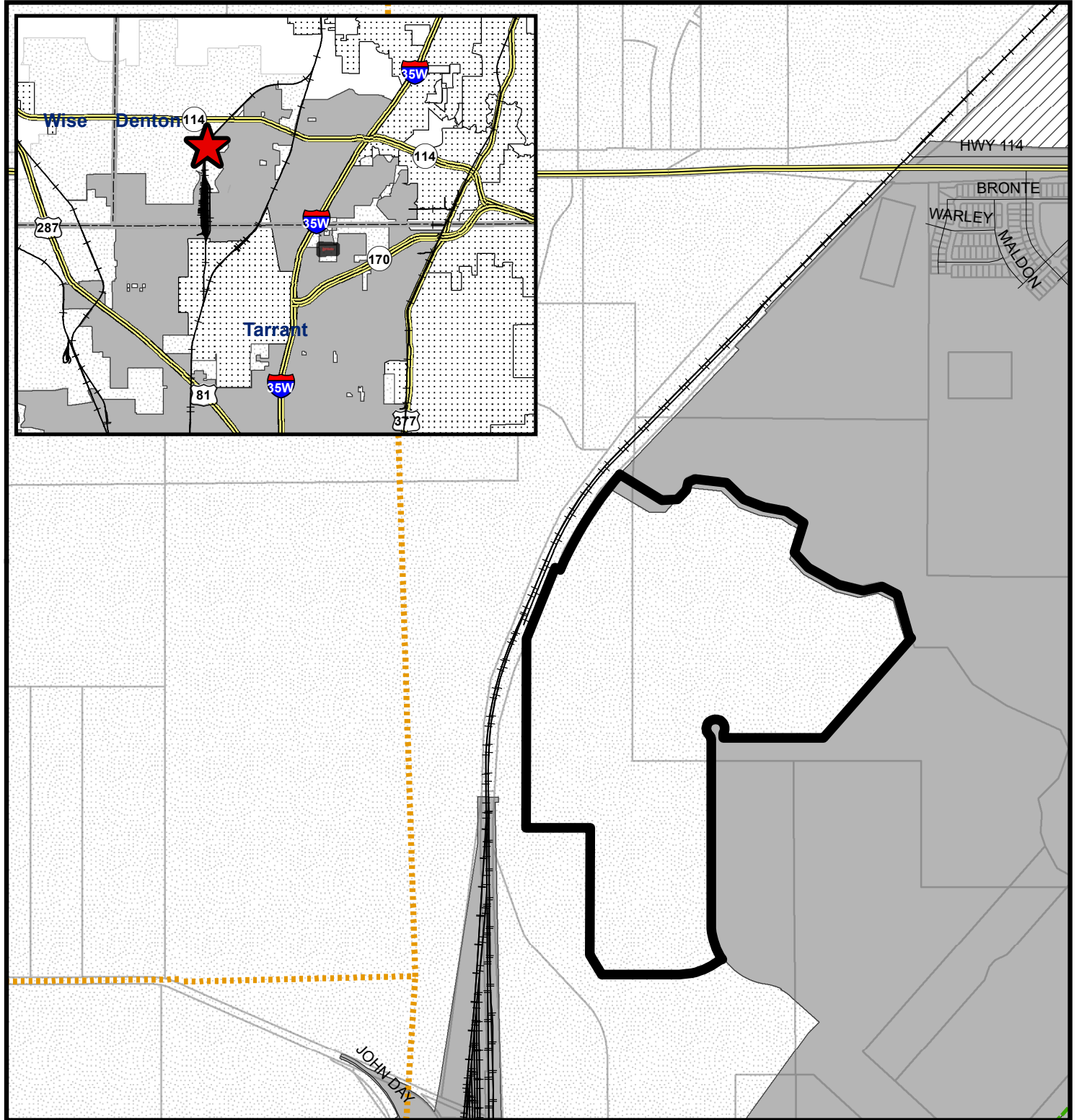






# Annexation - Northpoint 186

Exhibit A

Addition of approximately 186.229 Acres to become part of Council District 7



## Fort Worth DESIGNATION

- |  |   |
|--|---|
|  Full Purpose                  |  Adjacent Cities   |
|  Limited Purpose               |  County Boundaries |
|  Extraterritorial Jurisdiction |  Annexation Area   |

0 300 600 1,200 Feet

1:14,400



Planning & Development Department  
12/06/2021

COPYRIGHT 2021 CITY OF FORT WORTH UNAUTHORIZED REPRODUCTION IS A VIOLATION OF APPLICABLE LAWS. THIS DATA IS TO BE USED FOR A GRAPHICAL REPRESENTATION ONLY. THE ACCURACY IS NOT TO BE TAKEN / USED AS DATA PRODUCED FOR ENGINEERING PURPOSES OR BY A REGISTERED PROFESSIONAL LAND SURVEYOR. THE CITY OF FORT WORTH ASSUMES NO RESPONSIBILITY FOR THE ACCURACY OF SAID DATA.