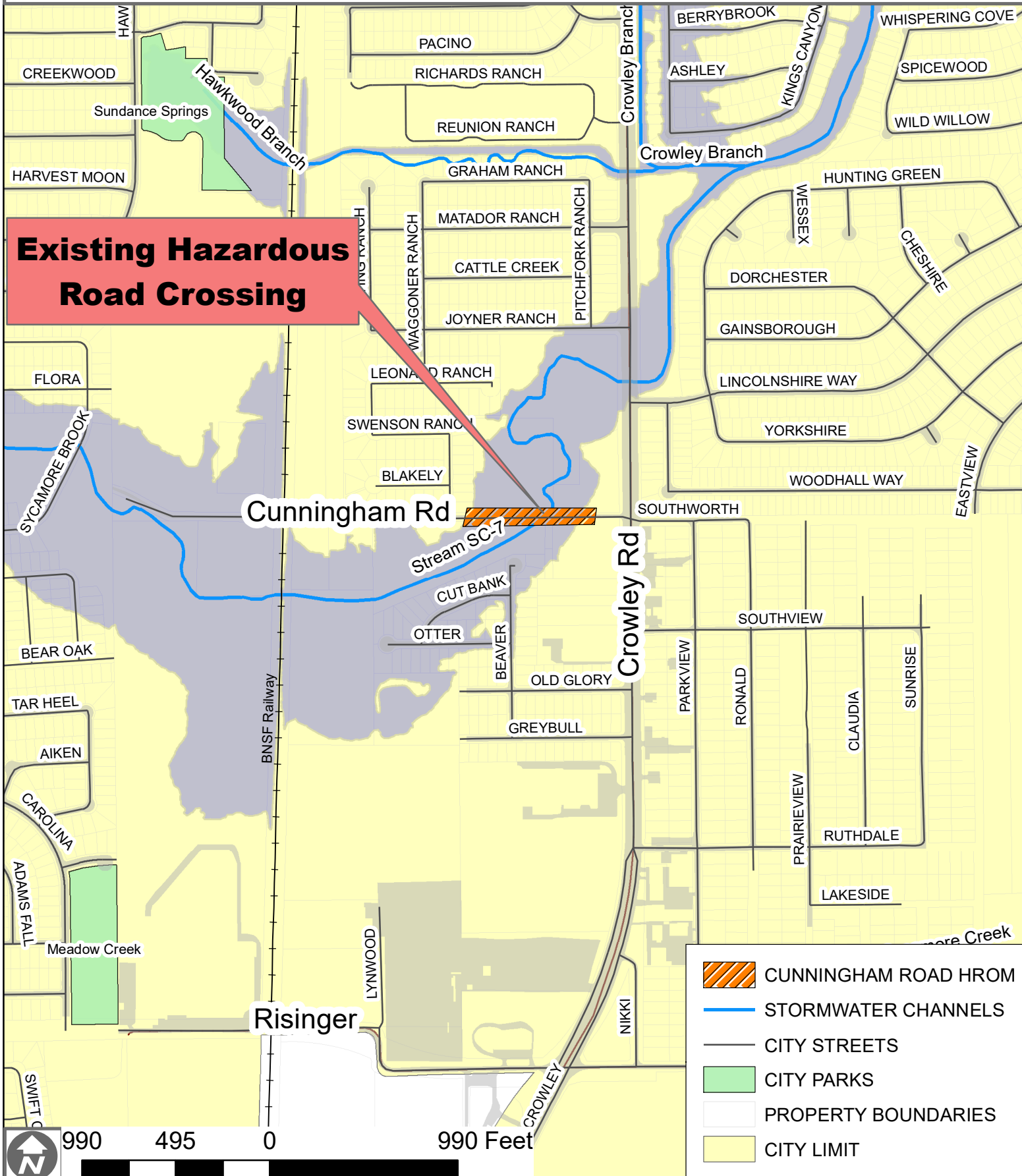








MAYOR & COUNCIL COMMUNICATION MAP

TRANSPORTATION PUBLIC WORKS

CUNNINGHAM ROAD HAZARDOUS ROAD OVERTOPPING MITIGATION



Existing Hazardous Road Crossing

-  CUNNINGHAM ROAD FROM
-  STORMWATER CHANNELS
-  CITY STREETS
-  CITY PARKS
-  PROPERTY BOUNDARIES
-  CITY LIMIT

