

EXHIBIT S03

CP HADLEY PARK PLAYGROUND - CoFW Parks
DESIGN SURVEY



4060 Bryant Irvin Road
Fort Worth, TX 76109

June 8, 2021



M:\DWG-01\Fort Worth Office\Proposals\City of Fort Worth\Playground Replacements\Survey Exhibits\EXHIBIT S03_CP Hadley Park.mxd

KEY TO FEATURES

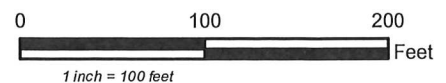
LIMITS OF SURVEY

NOTES

BACKGROUND IMAGE FROM
ESRI AERIALS

DATUM

NAD 1983 TEXAS STATE PLANE
NORTH CENTRAL ZONE FIPS 4202



TX REG. SURVEYING FIRM LS-100080-01
TX REG. ENGINEERING FIRM F-469

EXHIBIT S04

CANDLERIDGE PARK PLAYGROUND - CoFW Parks
DESIGN SURVEY



4060 Bryant Irvin Road
Fort Worth, TX 76109

June 8, 2021



KEY TO FEATURES

LIMITS OF SURVEY

NOTES

BACKGROUND IMAGE FROM
ESRI AERIALS

DATUM

NAD 1983 TEXAS STATE PLANE
NORTH CENTRAL ZONE FIPS 4202

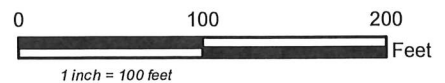


EXHIBIT S05

DAGGETT PARK PLAYGROUND - CoFW Parks
DESIGN SURVEY



4060 Bryant Irvin Road
Fort Worth, TX 76109

June 8, 2021



M:\DWG-01\Fort Worth\Proposals\City of Fort Worth\Playground Replacements\Survey Exhibits\EXHIBIT S05_Daggett Park.mxd

KEY TO FEATURES

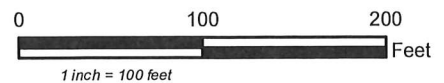
LIMITS OF SURVEY

NOTES

BACKGROUND IMAGE FROM
ESRI AERIALS

DATUM

NAD 1983 TEXAS STATE PLANE
NORTH CENTRAL ZONE FIPS 4202



TX REG. SURVEYING FIRM LS-100080-01
TX REG. ENGINEERING FIRM F-469

EXHIBIT S07

LAKE COMO PARK PLAYGROUND - CoFW Parks
DESIGN SURVEY



4060 Bryant Irvin Road
Fort Worth, TX 76109

June 8, 2021



KEY TO FEATURES

LIMITS OF SURVEY

NOTES

BACKGROUND IMAGE FROM
ESRI AERIALS

DATUM

NAD 1983 TEXAS STATE PLANE
NORTH CENTRAL ZONE FIPS 4202

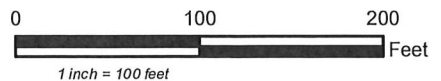


EXHIBIT S10

OVERTON PARK PLAYGROUND - CoFW Parks
DESIGN SURVEY (BY TANGLEWOOD ES)



4060 Bryant Irvin Road
Fort Worth, TX 76109

June 8, 2021



KEY TO FEATURES

LIMITS OF SURVEY

NOTES

BACKGROUND IMAGE FROM
ESRI AERIALS

DATUM

NAD 1983 TEXAS STATE PLANE
NORTH CENTRAL ZONE FIPS 4202

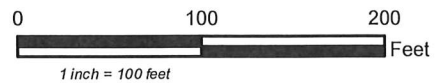


EXHIBIT S12

SOUTHWEST PARK PLAYGROUND - CoFW Parks
DESIGN SURVEY



4060 Bryant Irvin Road
Fort Worth, TX 76109

June 8, 2021



KEY TO FEATURES

LIMITS OF SURVEY

NOTES

BACKGROUND IMAGE FROM
ESRI AERIALS

DATUM

NAD 1983 TEXAS STATE PLANE
NORTH CENTRAL ZONE FIPS 4202

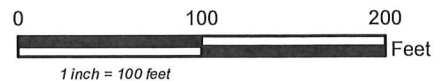


EXHIBIT S13

WESTGLIFF PARK PLAYGROUND - CoFW Parks
DESIGN SURVEY



4060 Bryant Irvin Road
Fort Worth, TX 76109

June 8, 2021



M:\DWG-01\Fort Worth Office\Proposals\City of Fort Worth\Playground Replacements\Survey Exhibits\EXHIBIT S13_Westcliff Park.mxd

KEY TO FEATURES

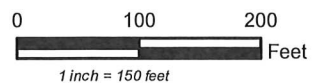
LIMITS OF SURVEY

NOTES

BACKGROUND IMAGE FROM
ESRI AERIALS

DATUM

NAD 1983 TEXAS STATE PLANE
NORTH CENTRAL ZONE FIPS 4202



TX REG. ENGINEERING FIRM F-469 TX REG. SURVEYING FIRM LS-100080-01