







-  Streams
-  Walsh Ranch Boundary
-  Mary's Creek Watershed
-  County Boundary
-  Fort Worth ETJ
-  City Limits





EXHIBIT		1	
FN JOB NO	FT122101	FILE	Walsh.pdf
DATE	2/21/2022	SCALE	1:64,000
DRAFTED			03598

Mary's Creek Watershed

Fort Worth, Tx



FREESSE NICHOLS
 801 Cherry Street, Suite 2800
 Fort Worth, TX 76102
 (P) 817-735-7300 (F) 817-735-7491

Baylor University, City of Fort Worth, Texas Parks & Wildlife, Esri, HERE, Garmin, SafeGraph, METI/NASA, USGS, EPA, NPS, USDA, Maxar