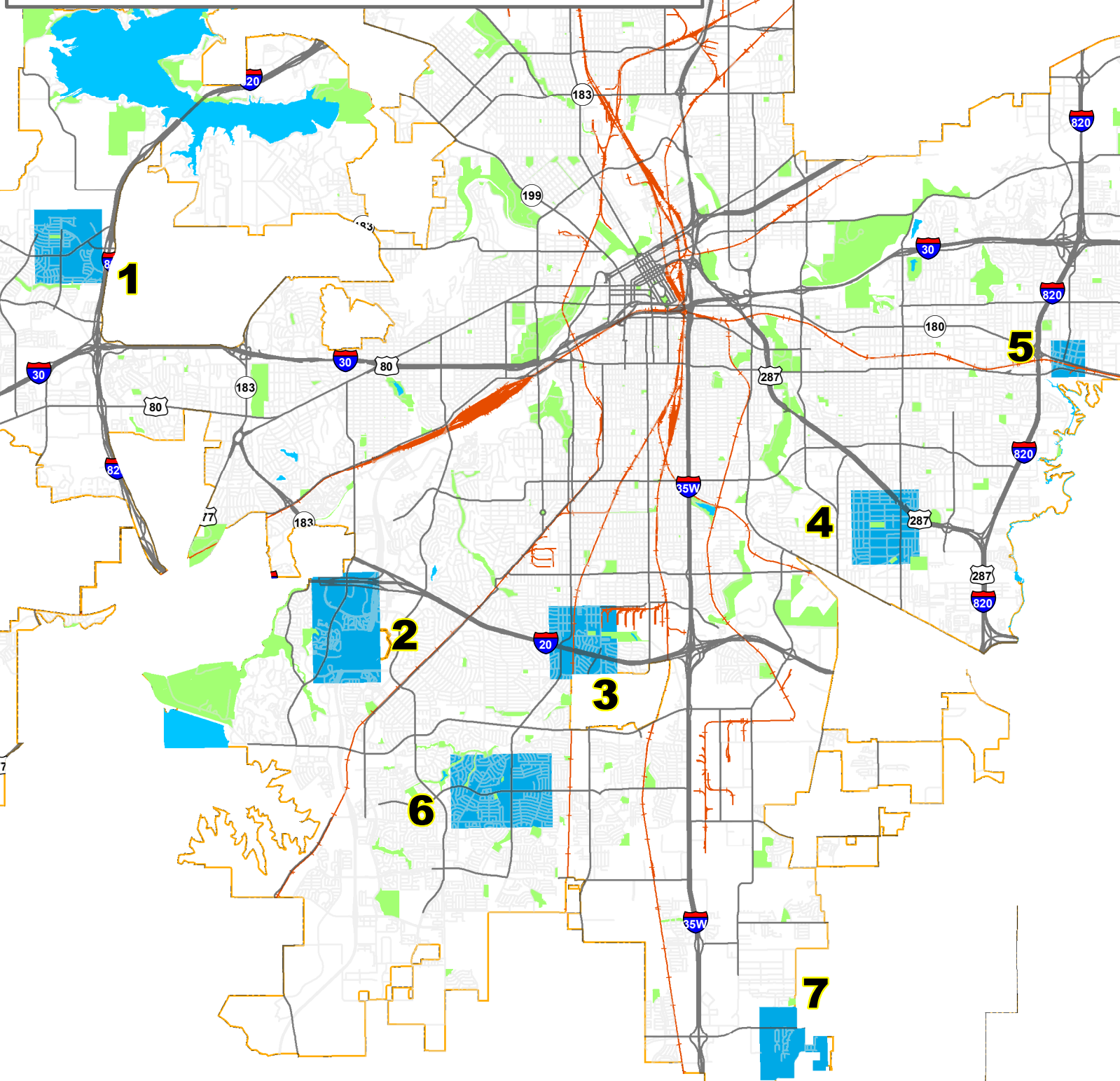










CITY OF FORT WORTH 2021 CONCRETE RESTORATION - CONTRACT 3



-  **CONTRACT 3 STREETS**
-  **CITY STREETS**
-  **MAJOR STREETS**
-  **RAILROAD TRACKS**
-  **CITY PARKS**
-  **CITY LIMITS**
-  **PAGE EXTENTS**










0 0.75 1.5 3 4.5 Miles



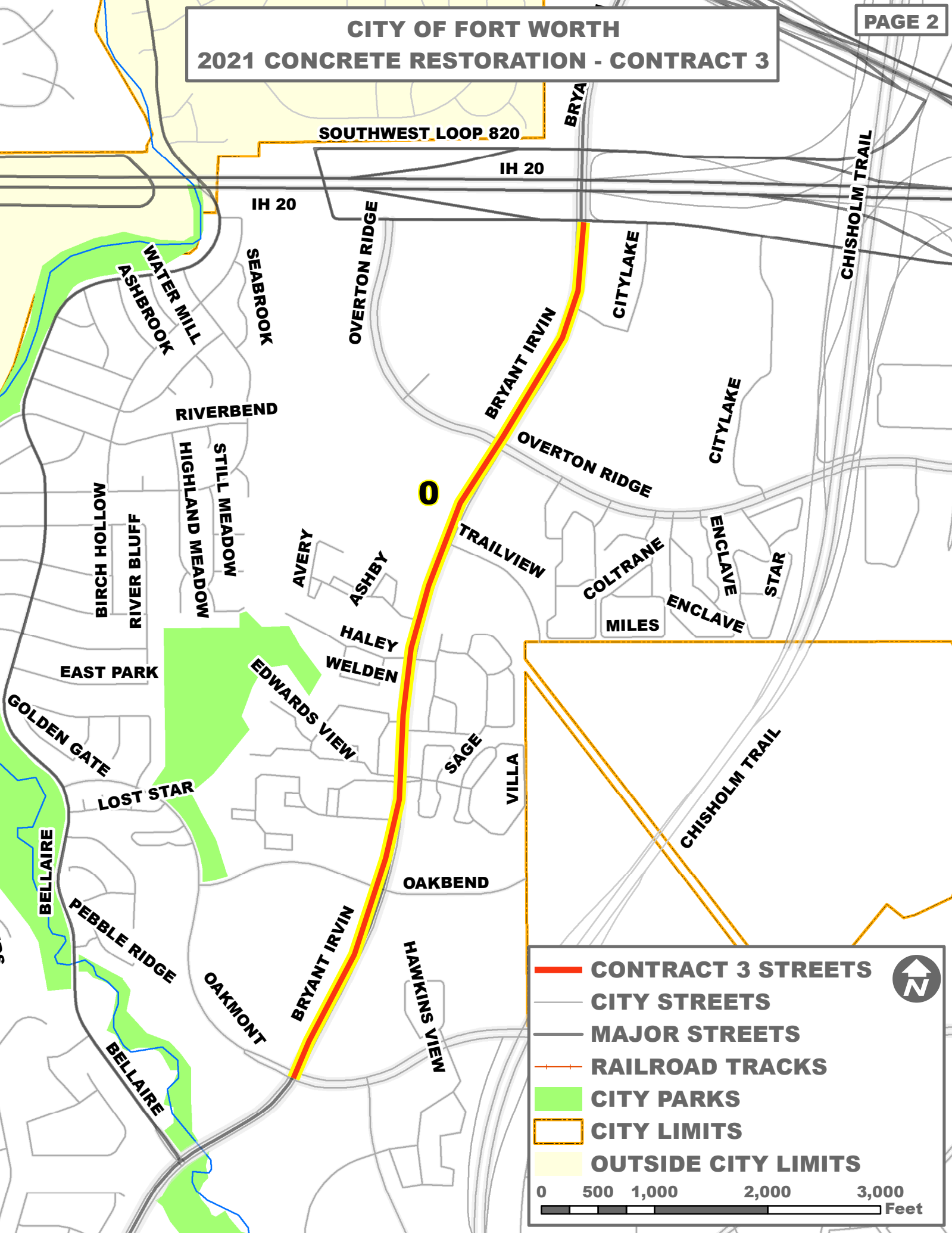
2021 CONCRETE RESTORATION CONTRACT 3, CPN 102882							
PAGE	MAP ID	STREET	BLOCK	LIMITS	MAPSCO	CD	SY
1	5	MISTY VALLEY DR	330 - 3399	SHADYMEADOW DR - WHITEWATER CT	104J	6	60
1	11	TOWNSEND DR	5200 - 5399	SOUTHCREST DR - 820 LOOP	90U	9	1,420
1	12	WESTERN TRADE DR	300 - 499	CLIFFORD ST - DEAD END	58V	3	520
2	0	BRYANT IRVIN RD (NB)	4600 - 5000	OAKMONT BLVD - SW LOOP 820	88M	6	770
3	10	SYCAMORE SCHOOL RD	3500 - 3999	MCCART AVE - W CLEBURNE RD	103L	6	2,700
4	2	DAWNRIDGE CT	1300 - 1399	SEVEN EAGLES LN - DEAD END	119M	6	100
4	3	KNOX ST	3600 - 3899	SHACKLEFORD ST-RUTAN ST	92G	8	980
5	1	CHURCH ST	6200 - 6899	HANDLEY DR - LUMBER ST	80K	5	275
6	4	MARTIN ST	3300 - 3595	SHACKLEFORD ST - TRENTMAN ST	92G	5	2,150
6	9	SILVERMIST TRL	1353 - 12399	SEVEN EAGLES LN - ROLLING RIDGE DR	119M	6	670
7	6	PACK SADDLE TRL	9900-9999	N ACADEMY BLVD-BROADLEAF DR	58U	3	1,240
7	7	SEVEN EAGLES LN	12400 - 12499	SILVERMIST TRL - MEADOW ROSE TRL	119M	6	750
7	8	SHADYMEADOW DR	7900 - 7999	MISTY VALEY DR - DEAD END	104J	6	90
						TOTAL:	11,725








CITY OF FORT WORTH 2021 CONCRETE RESTORATION - CONTRACT 3



	CONTRACT 3 STREETS	
	CITY STREETS	
	MAJOR STREETS	
	RAILROAD TRACKS	
	CITY PARKS	
	CITY LIMITS	
	OUTSIDE CITY LIMITS	
		

CITY OF FORT WORTH 2021 CONCRETE RESTORATION - CONTRACT 3



-  **CONTRACT 3 STREETS**
-  **CITY STREETS**
-  **MAJOR STREETS**
-  **RAILROAD TRACKS**
-  **CITY PARKS**
-  **CITY LIMITS**
-  **OUTSIDE CITY LIMITS**

0 500 1,000 2,000 3,000 Feet

**CITY OF FORT WORTH
2021 CONCRETE RESTORATION - CONTRACT 3**



CONTRACT 3 STREETS (Red line)

CITY STREETS (Thin grey line)

MAJOR STREETS (Thick grey line)

RAILROAD TRACKS (Dashed orange line)

CITY PARKS (Green fill)








CITY LIMITS (Dashed orange line)

OUTSIDE CITY LIMITS (Yellow fill)


0 180 360 720 1,080 Feet

CITY OF FORT WORTH 2021 CONCRETE RESTORATION - CONTRACT 3



-  **CONTRACT 3 STREETS**
-  **CITY STREETS**
-  **MAJOR STREETS**
-  **RAILROAD TRACKS**
-  **CITY PARKS**
-  **CITY LIMITS**
-  **OUTSIDE CITY LIMITS**

0 255 510 1,020 1,530 Feet



**CITY OF FORT WORTH
2021 CONCRETE RESTORATION - CONTRACT 3**









CONTRACT 3 STREETS
CITY STREETS
MAJOR STREETS
RAILROAD TRACKS
CITY PARKS
CITY LIMITS
OUTSIDE CITY LIMITS

0 170 340 680 1,020 Feet

CITY OF FORT WORTH 2021 CONCRETE RESTORATION - CONTRACT 3



-  **CONTRACT 3 STREETS**
-  **CITY STREETS**
-  **MAJOR STREETS**
-  **RAILROAD TRACKS**
-  **CITY PARKS**
-  **CITY LIMITS**
-  **OUTSIDE CITY LIMITS**

0 275 550 1,100 1,650 Feet

4 7

**CITY OF FORT WORTH
2021 CONCRETE RESTORATION - CONTRACT 3**

RENDON CROWLEY

RENDON CROWLEY

HUNTERS KNOLL

HUNTERS CROSSING

SHADOW WOOD

STILLGLEN

ROLLING RIDGE

SILVERMIST

HUNTERS MILL

HUNTERS CABIN

SILVERMIST

8

6

SEVEN EAGLES

MEADOW ROSE

CAMDEN YARD

CAMDEN YARD

FENWAY

OAK GROVE

OAK GROVE

OAK GROVE

OAK GROVE

CONTRACT 3 STREETS

CITY STREETS

MAJOR STREETS

RAILROAD TRACKS

CITY PARKS

CITY LIMITS

OUTSIDE CITY LIMITS

