



**ZONING MAP CHANGE
STAFF REPORT**

City Council Meeting Date:
November 12, 2019

Council District 5

Zoning Commission Recommendation:
Approval by a vote of 6-1, as amended, deny without prejudice 7250, 8200, and 8300 Randol Mill Road

Opposition: None submitted
Support: None submitted

Continued Yes ___ No X
Case Manager Laura Evans
Surplus Yes ___ No X
Council Initiated Yes X No ___

Owner / Applicant: City of Fort Worth Planning and Development: John T. White Area

Site Location: Generally Bounded by the Trinity River, Village Creek, I-30, E. Loop 820

Acreage: 713.69

Proposed Use: Single family, Institutional, Commercial uses, or Vacant Land

Request: From: "A-5" One Family, "A-21" One Family, "CR" Low Density Multifamily, "C" Medium Density Multifamily, "R1" Zero Lot Line/Cluster, "AG" Agricultural, "ER" Neighborhood Commercial Restricted, "E" Neighborhood Commercial, "F" General Commercial, "G" Intensive Commercial, "IP" Industrial Park, "O-2" Floodplain, PD 707, PD 539, PD 487

To: "A-5" One Family, "A-10" One Family, "A-21" One Family, "A-43" One Family, "AG" Agricultural, "CF" Community Facilities, "R2" Townhouse/Cluster, "E" Neighborhood Commercial

Land Use Compatibility: Requested change is compatible.

Comprehensive Plan Consistency: Requested change is consistent.

Staff Recommendation: Approval

Background:

The area to be rezoned is generally bounded by the Trinity River, Village Creek, I-30, E. Loop 820

The purpose of the proposed zoning changes is to rezone developed property and vacant land to reflect existing land uses and desired lower density land uses, consistent with the Comprehensive Plan and the character of the area. The zoning changes will help to reduce future infrastructure demands, given the FEMA floodplain and local floodplain in this area. For your reference, the attached PowerPoint presentation shows the current zoning, the proposed zoning, and the Comprehensive Plan future land use.

Postcard notices were sent to the property owners according to Tarrant Appraisal District and one meeting was held at the request of Council Member Bivens regarding the proposed zoning changes. The meeting on August 15, 2019 was well attended. Staff followed up with property owners at the request of CM Bivens to explain the proposed changes in further detail.

Site Information:

Surrounding Zoning and Land Uses:

- North Various
- East Various
- South Various
- West Various

Zoning History: ZC-07-085 from A-5 to A-43 (petition rezoning); effective 6/5/07
 ZC-07-208 from various to various (council-initiated rezoning); effective 4/11/08
 ZC-08-006 from G to PD/G plus hotel, site plan approved; effective 2/19/08
 ZC-08-082 from A-5 to F; effective 6/27/08
 ZC-08-146 from G to PD/G plus hotel, site plan approved; effective 11/29/08
 ZC-10-016 from A-5, A-7.5, and C to CF; effective 3/9/10
 ZC-12-038 from E to PD/E plus indoor and outdoor construction for a pool construction business with or without a primary use, site plan waived; effective 6/19/12
 ZC-13-165 from PD 933 PD/R2 limited to 6 units/acre, site plan required to PD/CR to allow six fourplexes plus clubhouse for senior housing, site plan approved; effective 3/11/14
 ZC-15-131 from E to PD/E plus tile and roofing business with metal work and outside storage, site plan approved; effective 12/15/15
 ZC-16-027 from C and ER to A-5; effective 4/21/16
 ZC-17-067 from G to PD/G plus hotel, site plan approved; effective 6/6/17
 ZC-17-109 from PD 707 to PD/A-7.5 with design standards, site plan waived; effective 1/5/18
 ZC-18-159 from G to PD/G plus hotel, site plan approved; effective 12/30/18
 ZC-19-049 from C, E, and PD 169 PD/E to R2; ZC recommended Denial; CC meeting 5/7/19

Public Notification:

300 foot Legal Notifications were mailed on September 24, 2019

The following organizations were notified: (emailed September 16, 2019)

| Organizations Notified | |
|--|-------------------------------------|
| Historic Randol's Mill Valley Alliance, Inc. | Neighborhoods of East Fort Worth |
| Ederville Park Townhomes | Sunset Oaks HOA, Inc |
| Hollow Hills NA | Lakes of River Trails South HOA |
| Hidden Meadows HOA | Mallard Cove Community Group |
| Lowery Park HA | John T White NA of East Fort Worth |
| Bentley Village-Waterchase NA | River Trails HA |
| Cobblestone HA | Woodhaven NA |
| East Fort Worth, Inc. | Streams And Valleys Inc |
| Trinity Habitat for Humanity | Woodhaven Community Development Inc |
| East Fort Worth Business Association | Arlington ISD |
| Birdville ISD | Fort Worth ISD |
| Hurst Eules Bedford ISD | |

Development Impact Analysis:

1. **Land Use Compatibility**

Based on retaining an established single-family and non-residential development patterns, the proposed zoning is **compatible** with surrounding land uses and zoning.

2. **Comprehensive Plan Consistency – Eastside**

The 2019 Comprehensive Plan designates the site as suburban residential, single family, low density residential, medium density multifamily, institutional, neighborhood commercial, general commercial, open space, and Public Park. The proposed zoning conforms to the following Comprehensive Plan policies:

- Promote appropriate infill development of vacant lots within developed areas, which will efficiently utilize existing infrastructure, particularly in the central city.
- Coordinate future land uses and development types and intensity with the Complete Streets policy, Master Thoroughfare Plan, Active Transportation Plan, and Transit-Oriented Development (TOD) Plans.
- Separate incompatible land uses with buffers or transitional uses. Some land uses have attributes such as height, proportion, scale, operational characteristics, traffic generated, or appearance that may not be compatible with the attributes of other uses.
- Protect residential neighborhoods from incompatible land uses, cut-through traffic, disinvestments, encroachment, speculation, demolition, neglect, and other negative forces.


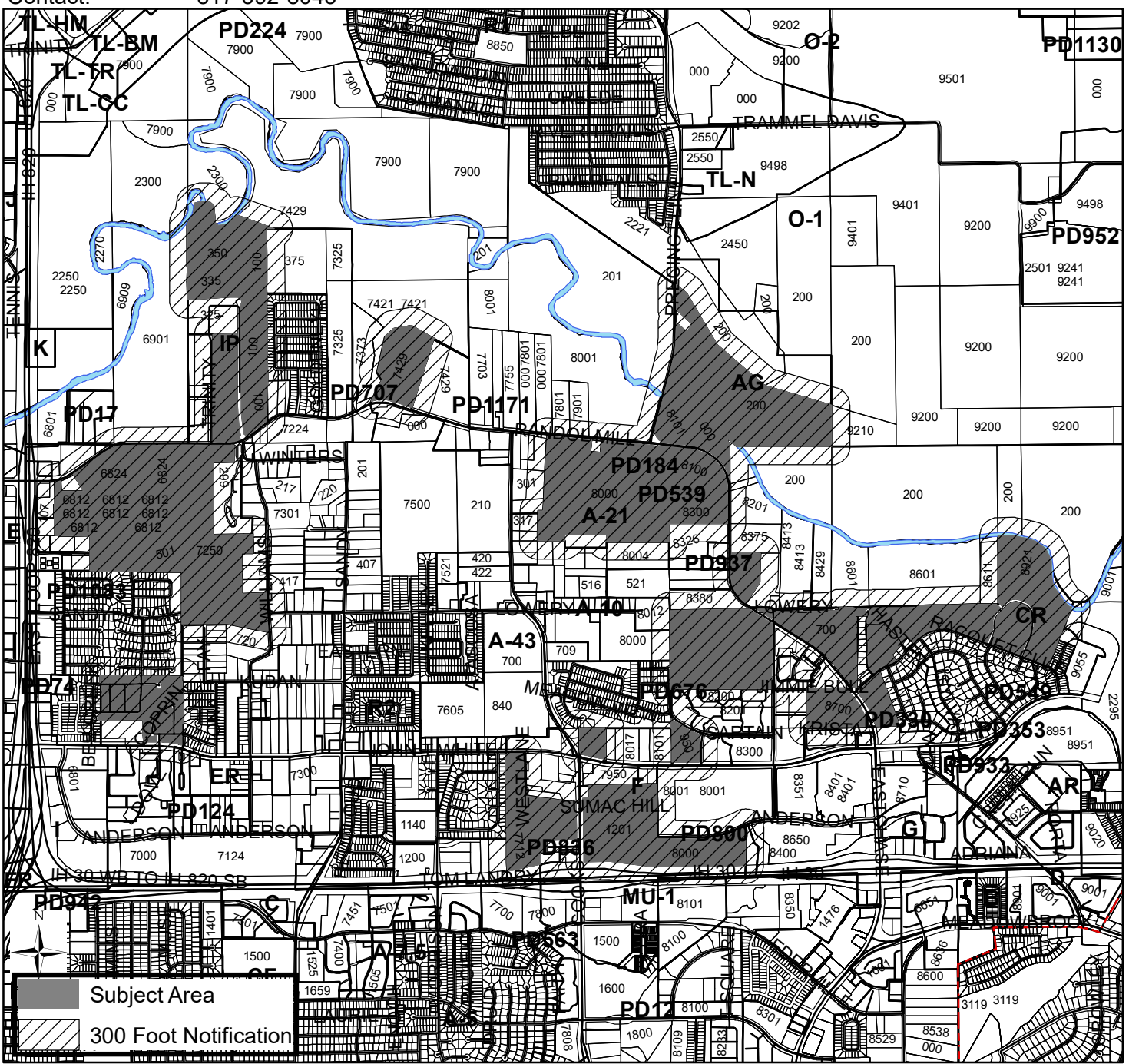
Based on conformance with the future land use map and policies stated above, the proposed zoning **is consistent** with the 2019 Comprehensive Plan.

Attachments:

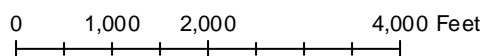
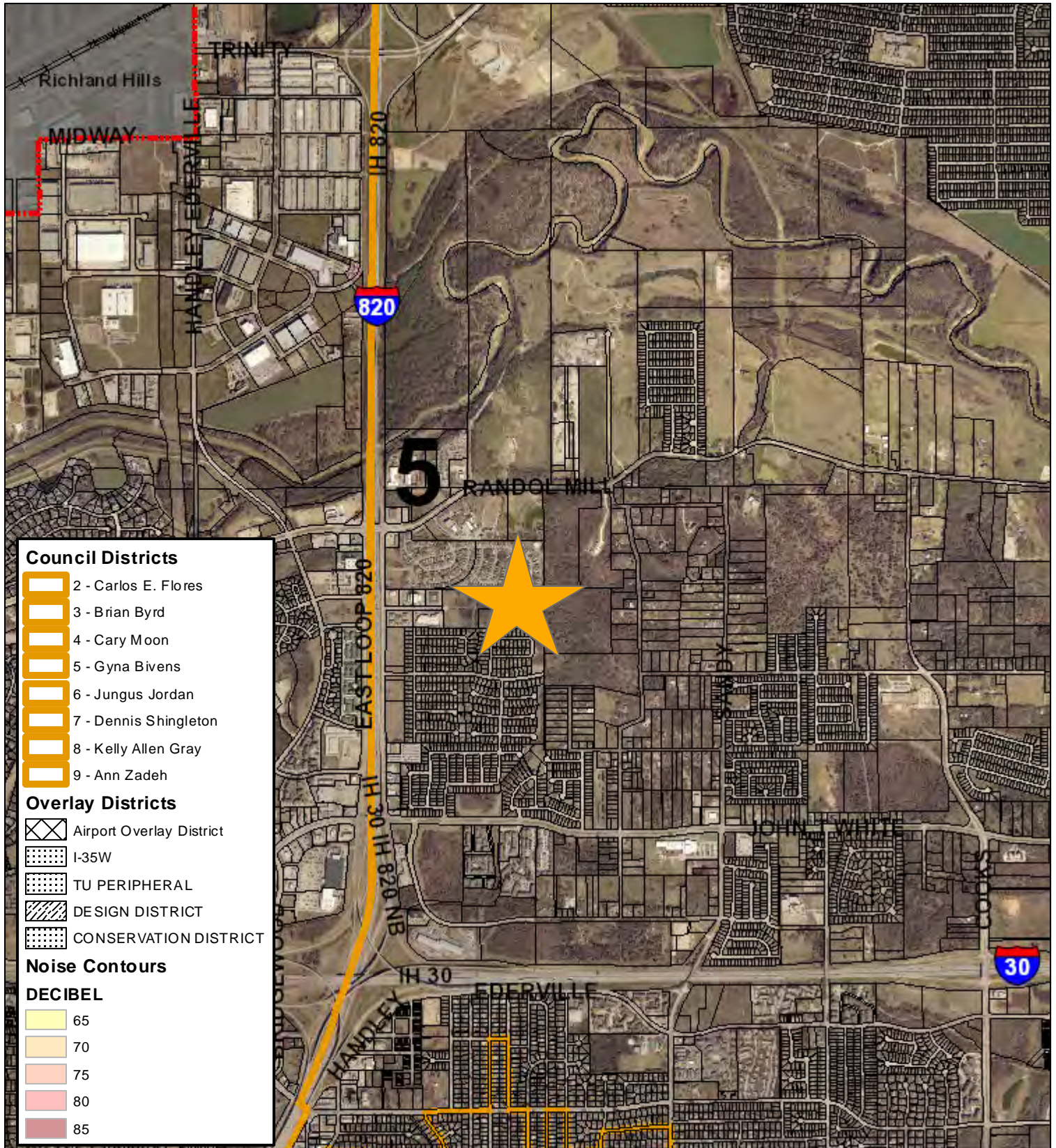
- Area Zoning Map with 300 ft. Notification Area
- Future Land Use Map
- Aerial Photograph
- Proposed Zoning Map Exhibit

Area Zoning Map

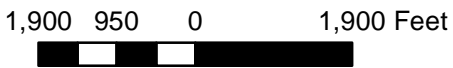
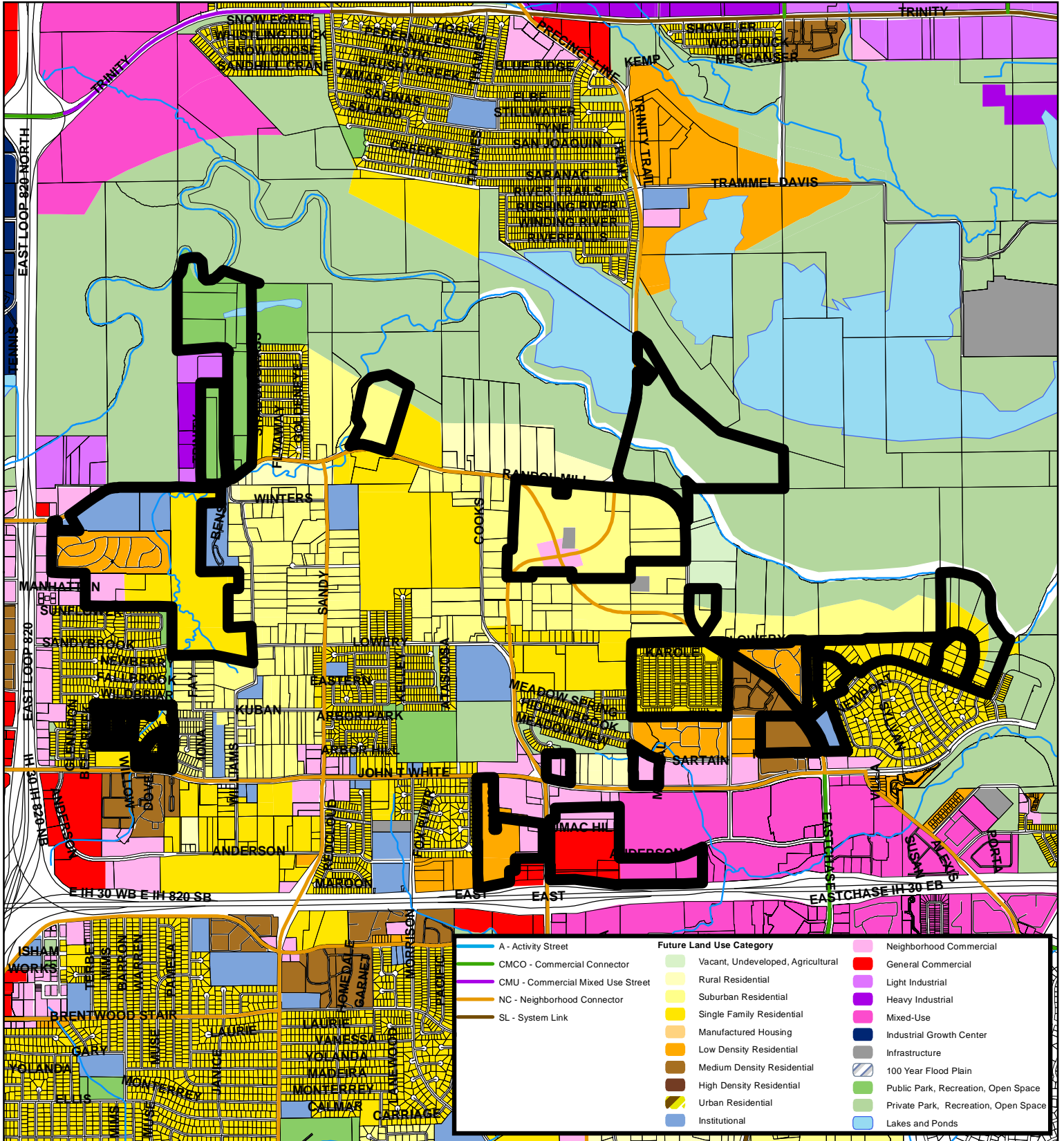
Applicant: City of Fort Worth Planning & Development
Address: Generally bounded by E Loop 820, Trinity River, Village Creek, and I-30
Zoning From: A-5, A-21, CR, C, R1, AG, ER, E, F, G, IP, O-2, PD 707, PD 539, PD 487
Zoning To: AR, A-5, A-10, A-21, A-43, AG, CF, R2, E
Acres: 713.699546
Sector/District: Eastside
Commission Date: 10/9/2019
Contact: 817-392-8043



Area Map



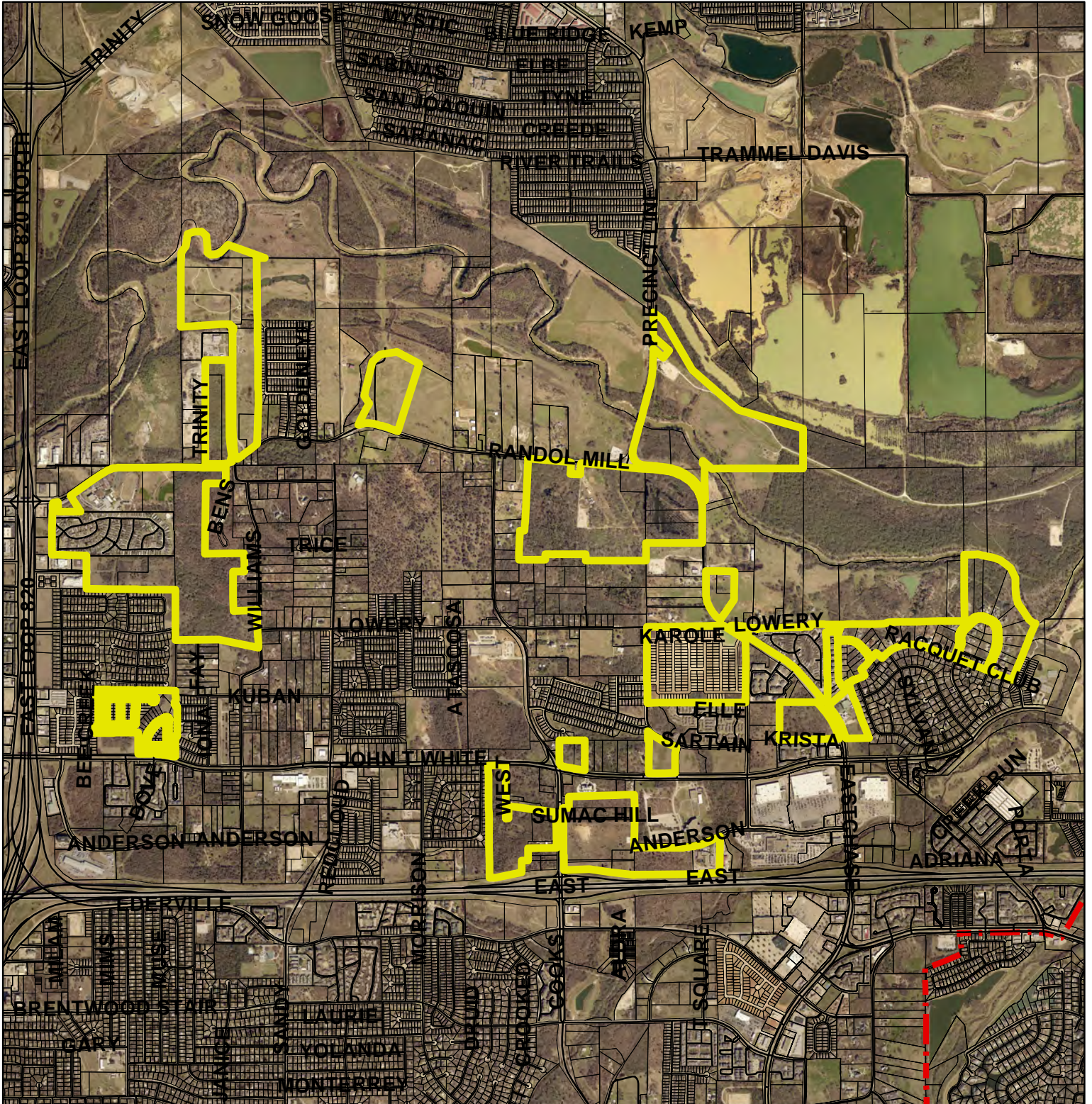
Future Land Use



A Comprehensive Plan shall not constitute zoning regulations or establish zoning district boundaries. (Texas Local Government Code, Section 219.005.) Land use designations were approved by City Council on March 6, 2018.



Aerial Photograph



2,250 1,125 0

2,250 Feet

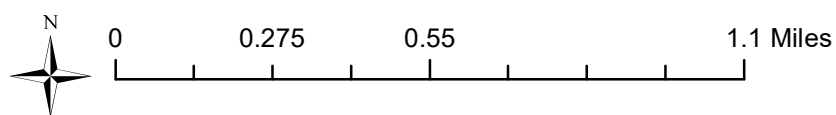
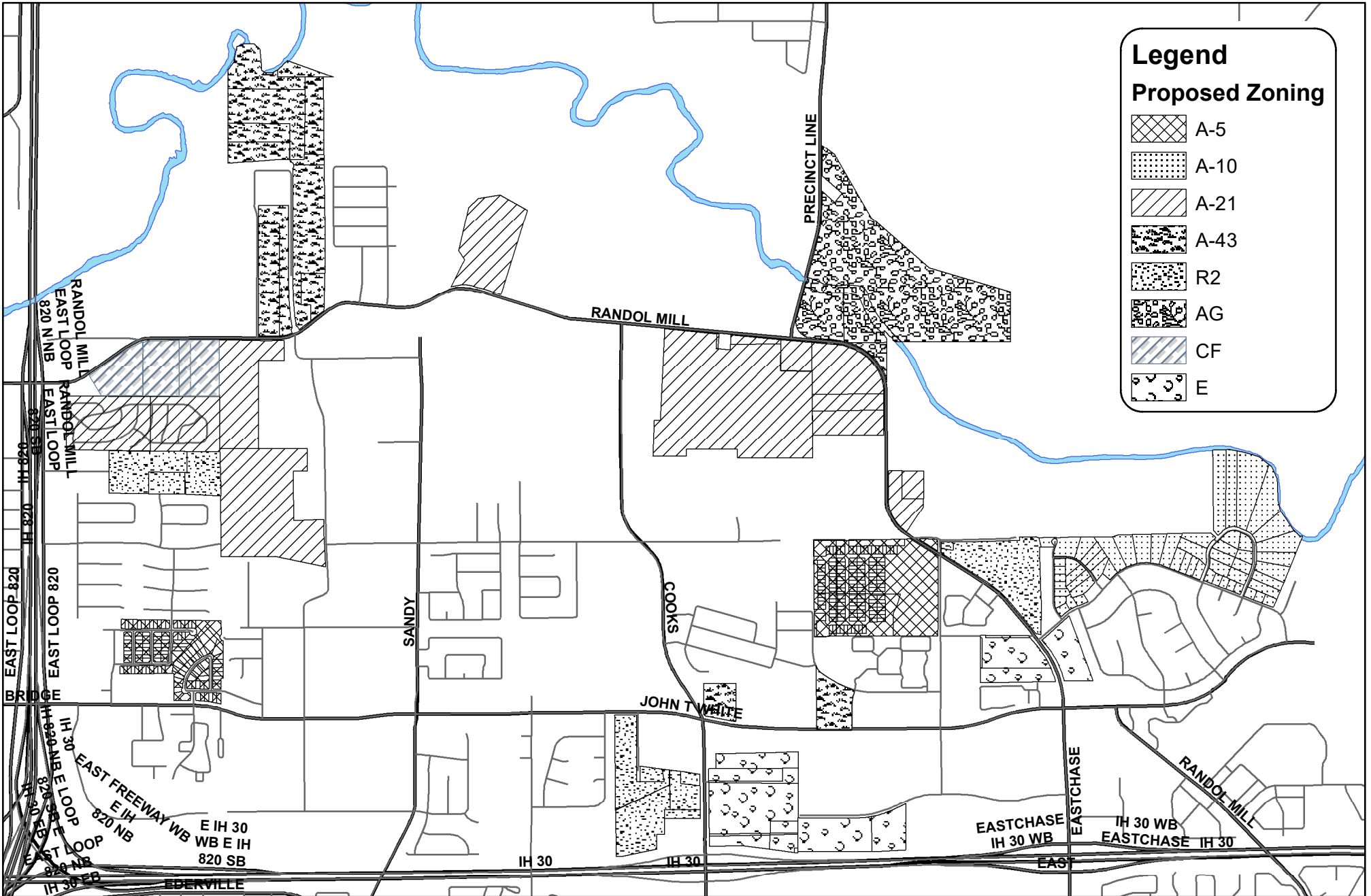
Aerial Photography Date February 2017



John T. White Area: Proposed Zoning

From: Various

To: "A-5" One Family, "A-10" One Family, "A-21" One Family, "A-43" One Family, "R2" Townhouse/Cluster, "AG" Agricultural, "CF" Community Facilities, and "E" Neighborhood Commercial



COPYRIGHT 2019 CITY OF FORT WORTH
UNAUTHORIZED REPRODUCTION IS A VIOLATION OF APPLICABLE LAWS.
THIS DATA IS TO BE USED FOR A GRAPHICAL REPRESENTATION ONLY.
THE ACCURACY IS NOT TO BE TAKEN / USED AS DATA PRODUCED
FOR ENGINEERING PURPOSES OR BY A REGISTERED PROFESSIONAL
LAND SURVEYOR. THE CITY OF FORT WORTH ASSUMES NO
RESPONSIBILITY FOR THE ACCURACY OF SAID DATA.