












City of Fort Worth
DESIGNATION

-  Full Purpose
-  Limited Purpose
-  CFW Extraterritorial Jurisdiction (ETJ)
-  Boundary Adjustment Area
-  City of New Fairview

Master Thoroughfare Plan
LAND USE

-  Commercial Connector
-  Neighborhood Connector
-  Lakes
-  County Boundaries
-  Freeways



Planning & Development Department
10/16/2019

1:60,000



COPYRIGHT 2019 CITY OF FORT WORTH UNAUTHORIZED REPRODUCTION IS A VIOLATION OF APPLICABLE LAWS. THIS DATA IS TO BE USED FOR A GRAPHICAL REPRESENTATION ONLY. THE ACCURACY IS NOT TO BE TAKEN / USED AS DATA PRODUCED FOR ENGINEERING PURPOSES OR BY A REGISTERED PROFESSIONAL LAND SURVEYOR. THE CITY OF FORT WORTH ASSUMES NO RESPONSIBILITY FOR THE ACCURACY OF SAID DATA.

