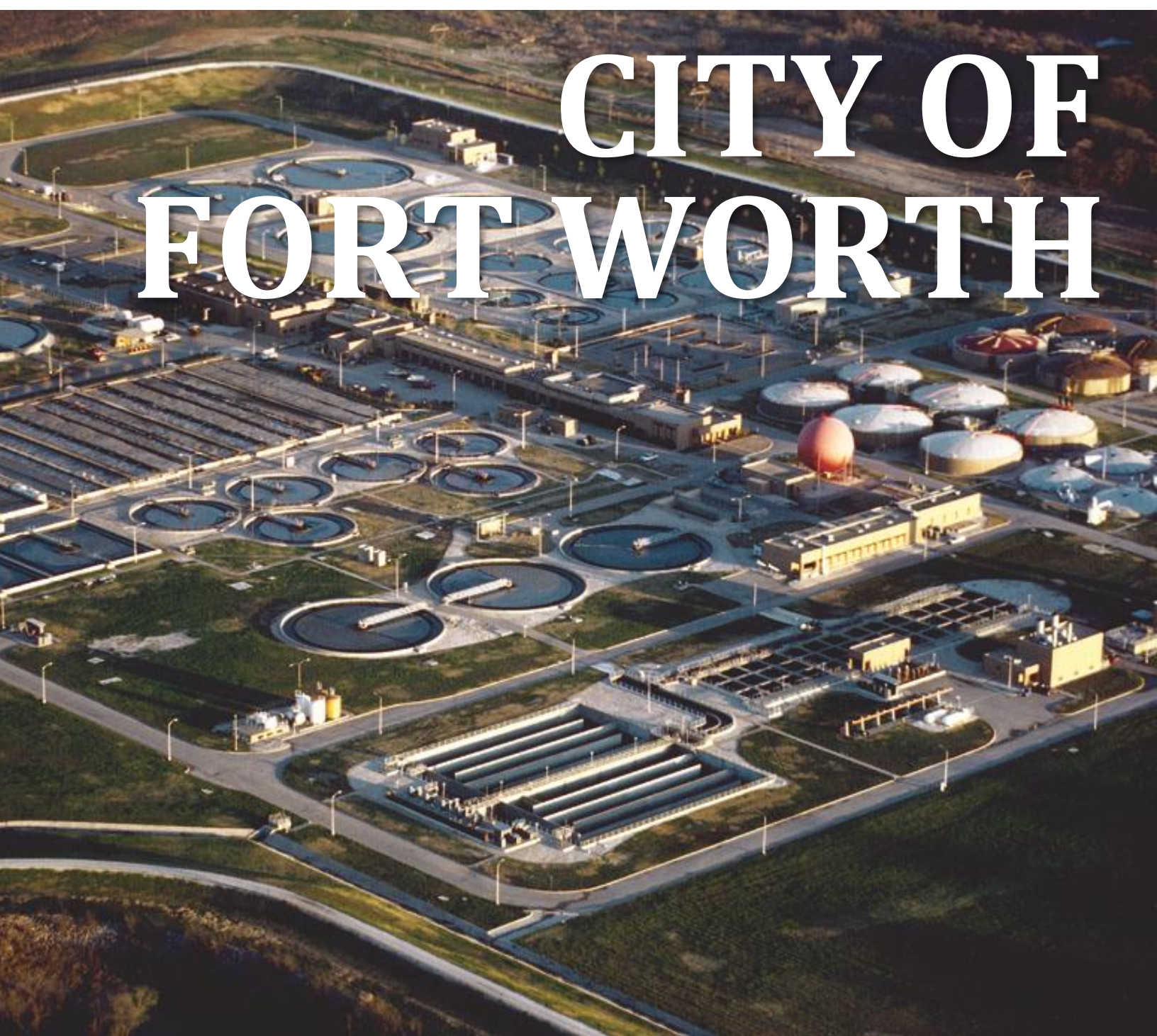


# CITY OF FORT WORTH



## WATER/WASTEWATER IMPACT FEE UPDATE



### EXHIBIT E: SERVICE AREA - WASTEWATER (2022-2041)

PREPARED BY:  
FREESE AND NICHOLS, INC.  
801 CHERRY STREET, SUITE 2800  
FORT WORTH, TEXAS 76102  
817-735-7300





Innovative approaches  
Practical results  
Outstanding service

# WATER & WASTEWATER IMPACT FEE UPDATE

## **EXHIBIT E:** WASTEWATER SERVICE AREA (2022 – 2041)

Prepared for:

**Fort Worth Water**



July 22, 2021

Prepared by:

**FREESE AND NICHOLS, INC.**

801 Cherry Street, Suite 2800


Fort Worth, Texas 76102

817-735-7300


# WATER & WASTEWATER IMPACT FEE UPDATE

Prepared for:


## Fort Worth Water



7/22/2021



FREESE AND NICHOLS, INC.  
TEXAS REGISTERED  
ENGINEERING FIRM  
F-2144



7/22/2021




FREESE AND NICHOLS, INC.  
TEXAS REGISTERED  
ENGINEERING FIRM  
F-2144



7/22/2021



FREESE AND NICHOLS, INC.  
TEXAS REGISTERED  
ENGINEERING FIRM  
F-2144



7/22/2021



FREESE AND NICHOLS, INC.  
TEXAS REGISTERED  
ENGINEERING FIRM  
F-2144

Prepared by:

**FREESE AND NICHOLS, INC.**  
801 Cherry Street, Suite 2800  
Fort Worth, Texas 76102  
817-735-7300

FTW20118

# EXHIBIT E CITY OF FORT WORTH WASTEWATER SERVICE AREAS

### LEGEND

- Existing Wastewater Service Area
- Impact Fee Wastewater Service Area
- TRA Denton Creek
- TRA Central
- Road
- Lake
- Wastewater Wholesale Customer
- Fort Worth City Limit
- Fort Worth ETJ Boundary<sup>1</sup>
- Non-Wholesale Customer
- County Boundary

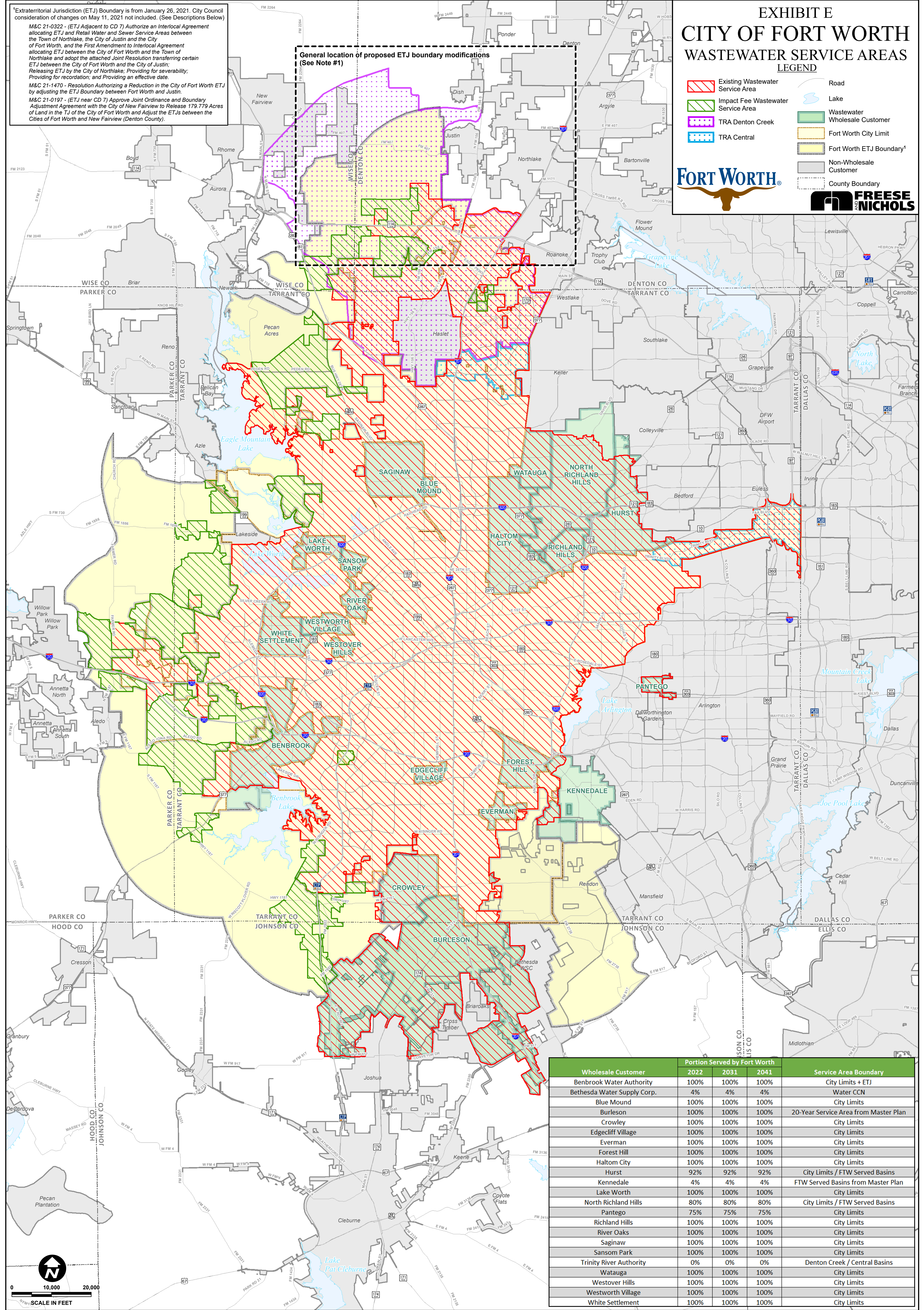
<sup>1</sup>Extraterritorial Jurisdiction (ETJ) Boundary is from January 26, 2021. City Council consideration of changes on May 11, 2021 not included. (See Descriptions Below)

M&C 21-0322 - (ETJ Adjacent to CD 7) Authorize an Interlocal Agreement allocating ETJ and Retail Water and Sewer Service Areas between the Town of Northlake, the City of Justin and the City of Fort Worth, and the First Amendment to Interlocal Agreement allocating ETJ between the City of Fort Worth and the Town of Northlake and adopt the attached Joint Resolution transferring certain ETJ between the City of Fort Worth and the City of Justin; Releasing ETJ by the City of Northlake; Providing for severability; Providing for recordation; and Providing an effective date.

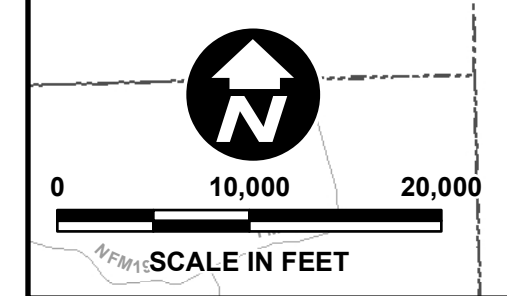
M&C 21-1470 - Resolution Authorizing a Reduction in the City of Fort Worth ETJ by adjusting the ETJ Boundary between Fort Worth and Justin.

M&C 21-0197 - (ETJ near CD 7) Approve Joint Ordinance and Boundary Adjustment Agreement with the City of New Fairview to Release 179,779 Acres of Land in the TJ of the City of Fort Worth and Adjust the ETJs between the Cities of Fort Worth and New Fairview (Denton County).

General location of proposed ETJ boundary modifications (See Note #1)



Wholesale Customer	Portion Served by Fort Worth			Service Area Boundary
	2022	2031	2041	
Benbrook Water Authority	100%	100%	100%	City Limits + ETJ
Bethesda Water Supply Corp.	4%	4%	4%	Water CCN
Blue Mound	100%	100%	100%	City Limits
Burleson	100%	100%	100%	20-Year Service Area from Master Plan
Crowley	100%	100%	100%	City Limits
Edgcliff Village	100%	100%	100%	City Limits
Everman	100%	100%	100%	City Limits
Forest Hill	100%	100%	100%	City Limits
Haltom City	100%	100%	100%	City Limits
Hurst	92%	92%	92%	City Limits / FTW Served Basins
Kennedale	4%	4%	4%	FTW Served Basins from Master Plan
Lake Worth	100%	100%	100%	City Limits
North Richland Hills	80%	80%	80%	City Limits / FTW Served Basins
Pantego	75%	75%	75%	City Limits
Richland Hills	100%	100%	100%	City Limits
River Oaks	100%	100%	100%	City Limits
Saginaw	100%	100%	100%	City Limits
Sansom Park	100%	100%	100%	City Limits
Trinity River Authority	0%	0%	0%	Denton Creek / Central Basins
Watauga	100%	100%	100%	City Limits
Westover Hills	100%	100%	100%	City Limits
Westworth Village	100%	100%	100%	City Limits
White Settlement	100%	100%	100%	City Limits



FREESE AND NICHOLS, INC.  
801 CHERRY STREET, SUITE 2800  
FORT WORTH, TEXAS 76102  
817-735-7300

[www.freese.com](http://www.freese.com)