

Property at 9483 Live Oak Lane







Exhibit A

Approximately 1.272 Acres Adjacent to Council District 7



Fort Worth

DESIGNATION

- | | |
|--|---|
|  Full Purpose |  Adjacent Cities |
|  Limited Purpose |  County Boundaries |
|  Extraterritorial Jurisdiction |  Subject Property |

0 100 200 400 Feet

1:3,600



Planning & Development Department
12/28/2020

COPYRIGHT 2020 CITY OF FORT WORTH UNAUTHORIZED REPRODUCTION IS A VIOLATION OF APPLICABLE LAWS. THIS DATA IS TO BE USED FOR A GRAPHICAL REPRESENTATION ONLY. THE ACCURACY IS NOT TO BE TAKEN / USED AS DATA PRODUCED FOR ENGINEERING PURPOSES OR BY A REGISTERED PROFESSIONAL LAND SURVEYOR. THE CITY OF FORT WORTH ASSUMES NO RESPONSIBILITY FOR THE ACCURACY OF SAID DATA.