



DEADLINE: 5/17/2019 5:00 PM

APPLICATION GREEN RIBBON PROGRAM FY2020

GREEN RIBBON PROGRAM COORDINATOR:

EMAIL:

Kimberly Phillips White, RLA ASLA PMP
FTW District Landscape Architect
2501 S.W. Loop 820 at McCart Avenue
Fort Worth, Texas 76133

KIMBERLY.PHILLIPS.WHITE@TXDOT.GOV
Send PDF via email (Application & Attachments)

AMOUNT REQUESTING:

REQUIRED INFORMATION

City/Local Entity Name:	<u>City of Fort Worth</u>	Tel:	<u>817-392-5763</u>
Title:	<u>Municipality - Park and Recreation Department</u>	Email:	<u>clinton.wyatt@fortworthtexas.gov</u>
Address:	<u>4200 South Freeway #2200</u>		
City:	<u>Fort Worth</u>	Zip Code:	<u>76115</u>
(Print) Agreement Signer:	<u>Clinton Wyatt</u>	Title:	<u>District Superintendent</u>
Proj. Manager /Consultant:	<u>Todd Buckingham / Freese and Nichols, Inc.</u>	Tel:	<u>817-735-7517</u>
Address:	<u>4055 International Plaza, Suite 200</u>		
City:	<u>Fort Worth</u>	Zip Code:	<u>76109</u>
Will this be let as a Local Government Project Yes or No:			<input type="text" value="No"/>
Is this local entity (or consultant) certified in TxDOT's Local Government Project Procedures (LGPP) Yes or No:			<input type="text" value="Yes"/>

PROJECT INFORMATION

CSJ or Project #:	<input type="text" value="N/A"/>	Highway:	<input type="text" value="US 377"/>
Project Limits From:	<u>Clayton Road</u>		
Project Limits To:	<u>Horne Street</u>		

SCOPE OF WORK

Scope of work should be detailed enough to explain location, size and concept of the project.

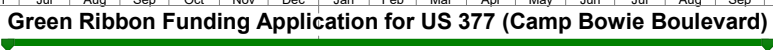
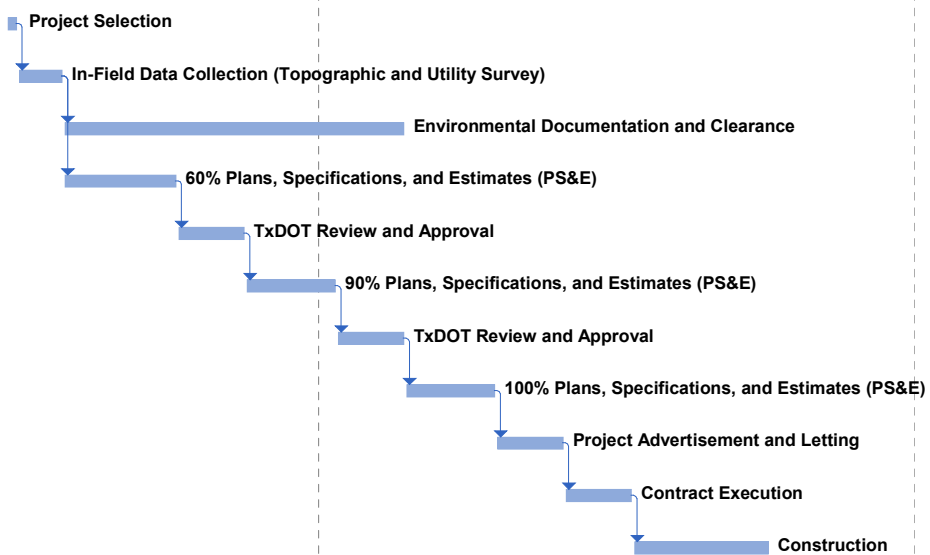
The scope of the work includes multi-layer landscape planting and irrigation enhancements within the TxDOT right-of-way of US 377 / Camp Bowie Boulevard in the City of Fort Worth. This historic corridor is adjacent to a 6 mile stretch of Camp Bowie that is a thoroughfare and destination for thousands of residents and home to hundreds of businesses. The enhancement areas are located (see location map) between Clayton Road and Horne Street (excluding Hilldale Road to Bryant Irvin Drive) in the median of the six-lane divided roadway. Currently, the medians between Hilldale Road to Bryant Irvin Drive contain an array of landscape improvements which the proposed improvements would extend from. The proposed median improvements would include shrubs ornamental grasses, groundcover, mulch, and supporting underground irrigation system along approximately 3,500 LF of roadway. While improving the aesthetic of the corridor, these planting improvements will also consider proper intersection site distance and clear zone requirements. These beautifications will have air quality and visual benefits, will enhance a highly sought-after residential and retail corridor, and will be a high-profile collaboration of State, Municipal, and local agencies/stakeholders.

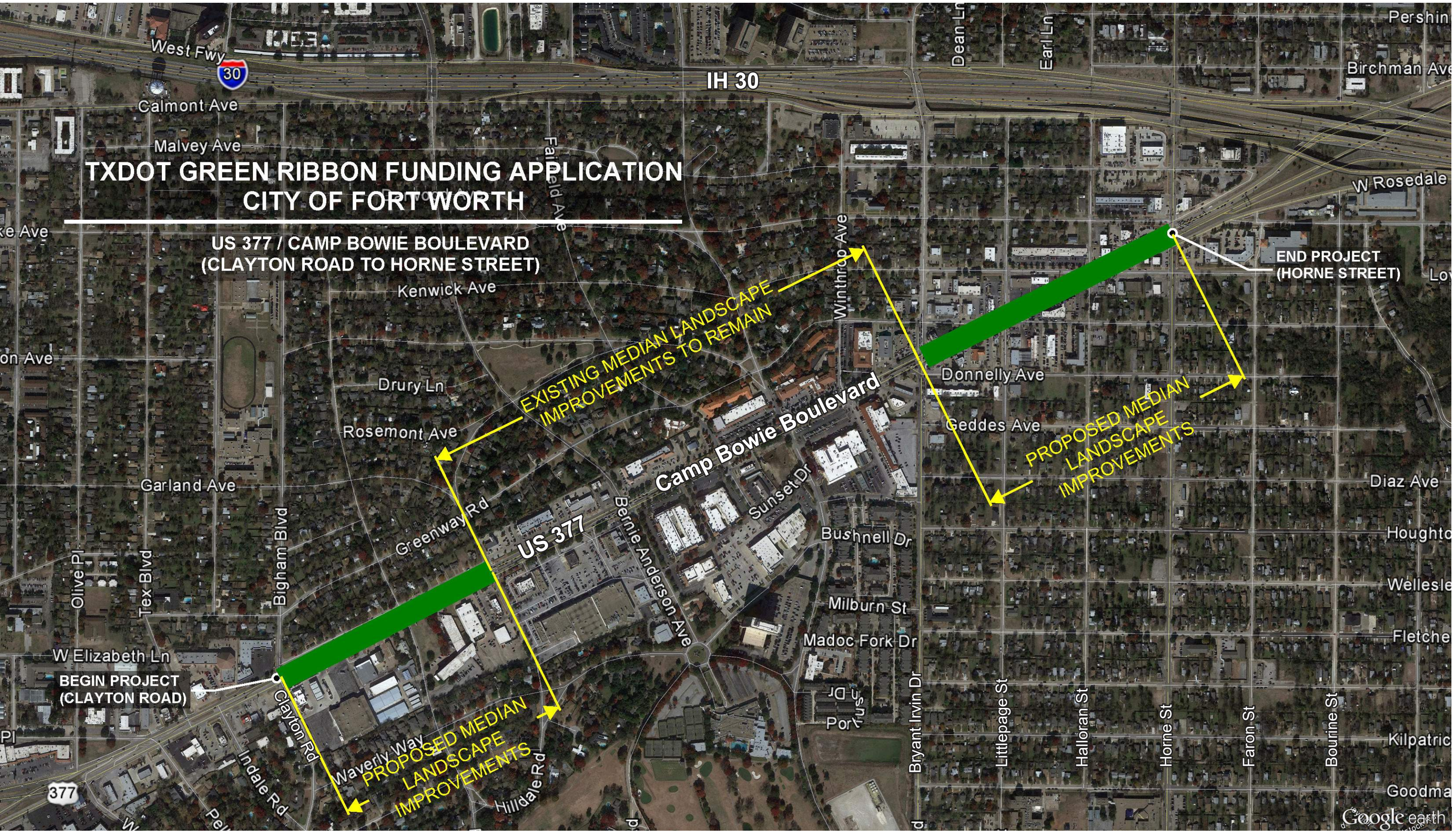
Attach a Preliminary Schedule, Location Map and Schematic Plan.

TXDOT USE ONLY

APPROVED (Y or N): AMOUNT:

Project Timeline

ID	Task Name	Duration	Start	Finish	2019												2020											
					Jun	Jul	Aug	Sep	Oct	Nov	Dec	Jan	Feb	Mar	Apr	May	Jun	Jul	Aug	Sep	Oct	Nov	Dec	Jan	Feb			
1	Green Ribbon Funding Application for US 377 (Camp Bowie Boulevard)	335 days	Mon 6/24/19	Fri 10/2/20																								
2	Project Selection	1 wk	Mon 6/24/19	Fri 6/28/19																								
3	In-Field Data Collection (Topographic and Utility Survey)	4 wks	Mon 7/1/19	Fri 7/26/19																								
4	Environmental Documentation and Clearance	30 wks	Mon 7/29/19	Fri 2/21/20																								
5	60% Plans, Specifications, and Estimates (PS&E)	10 wks	Mon 7/29/19	Fri 10/4/19																								
6	TxDOT Review and Approval	6 wks	Mon 10/7/19	Fri 11/15/19																								
7	90% Plans, Specifications, and Estimates (PS&E)	8 wks	Mon 11/18/19	Fri 1/10/20																								
8	TxDOT Review and Approval	6 wks	Mon 1/13/20	Fri 2/21/20																								
9	100% Plans, Specifications, and Estimates (PS&E)	8 wks	Mon 2/24/20	Fri 4/17/20																								
10	Project Advertisement and Letting	6 wks	Mon 4/20/20	Fri 5/29/20																								
11	Contract Execution	6 wks	Mon 6/1/20	Fri 7/10/20																								
12	Construction	12 wks	Mon 7/13/20	Fri 10/2/20																								



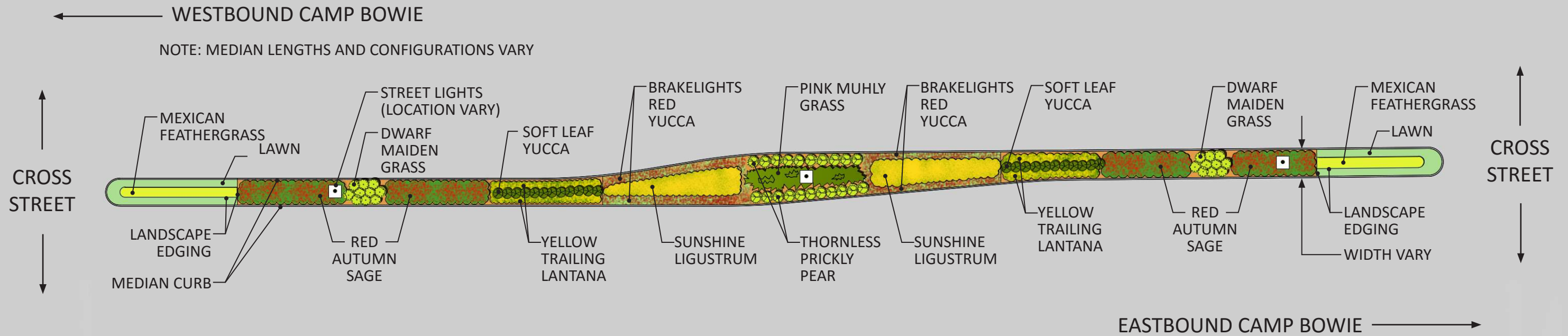
Camp Bowie Boulevard - Green Ribbon Project Location Map

Fort Worth, Texas

17 May 2019

All information is preliminary and conceptual, subject to modification with future development.






PROTOTYPICAL MEDIAN PLANTING PLAN

PRELIMINARY AND CONCEPTUAL - CONDITIONS VARY

0 10 20 40
SCALE IN FEET



Camp Bowie Boulevard - Green Ribbon Landscape Concept

Fort Worth, Texas

17 May 2019

All information is preliminary and conceptual, subject to modification with future development.





City of Fort Worth, Texas
TxDOT Green Ribbon Funding Application - FY 2020
May 2019
US 377 / Camp Bowie Boulevard - Clayton Road to Horne Street
Landscape Summary

Freese and Nichols, Inc.
Engineer's Opinion of
Probable Construction Cost

Item	Description	Quantity	Unit	Unit Price	Total Price
1	Mobilization and Demobilization	1	LS	\$40,000.00	\$40,000.00
2	Right-of-Way Preparation	1	LS	\$15,000.00	\$15,000.00
3	Unclassified Excavation	2,090	CY	\$8.00	\$16,720.00
4	Imported Plant Soil Mix	2,090	CY	\$50.00	\$104,500.00
5	SWPPP Plan and Implementation	1	LS	\$5,000.00	\$5,000.00
6	Barricades, Signs and Traffic Handling	1	LS	\$20,000.00	\$20,000.00
7	Shrubs/Ornamental Grasses (3 Gal.)	1,010	EA	\$30.00	\$30,300.00
8	Shrubs/Ornamental Grasses (1 Gal.)	1,550	EA	\$15.00	\$23,250.00
9	Block Sod (Including Compost)	5,410	SF	\$5.50	\$29,755.00
10	Mulch	770	CY	\$35.00	\$26,950.00
11	Landscape Irrigation System	6,340	SF	\$2.00	\$12,680.00
12	12" Wide Concrete Mow Strip (4" Thick)	160	LF	\$20.00	\$3,200.00
13	Irrigation System Operation and Maintenance	12	MO	\$1,000.00	\$12,000.00
14	Landscape Maintenance Contract	12	MO	\$2,000.00	\$24,000.00
PROJECT SUBTOTAL					\$363,355.00
CONTINGENCY				10%	\$36,645.00
PROJECT TOTAL					\$400,000.00

