







-  POTENTIAL MIXED-USE CENTERS
-  ALTERNATIVES CORRIDORS
-  ROADWAYS IN SCOPE
-  POTENTIAL TRANSIT
-  EXISTING URBAN VILLAGES
-  STUDY AREA BOUNDARY

