

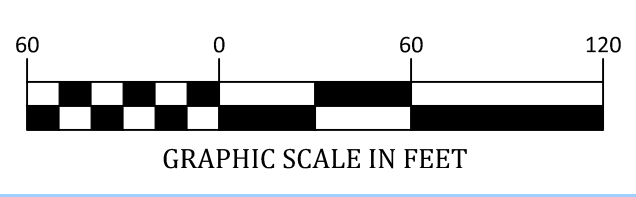


LEGEND	
	RIGHT-OF-WAY TAKE
	PROPOSED PAVEMENT LIMITS
	PROPOSED 5' SIDEWALK LIMITS
	PROPOSED STORM DRAIN
	PROPOSED 10" SANITARY SEWER
	PROPOSED 10" WATER
	TxDOT RIGHT OF WAY
	CITY LIMITS

PLOTTED BY: Travis Crane ON: Thursday, September 27, 2018 AT: 8:48 AM FILEPATH: P:\20170700 - White Settlement Las Vegas & Shoreview Rd\DWG\Exhibit\2018-09-26 Las Vegas Exhibit\2018-09-26-Concept Exhibit.dwg



2201 Dottie Lynn Parkway, Suite 119  
 Fort Worth, Texas 76120  
 TBPE Firm Reg. No. 8917  
 TBLs Firm Reg. No. 101014-00

**LAS VEGAS TRAIL  
CONCEPT EXHIBIT**