

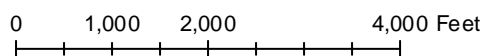


Area Zoning Map

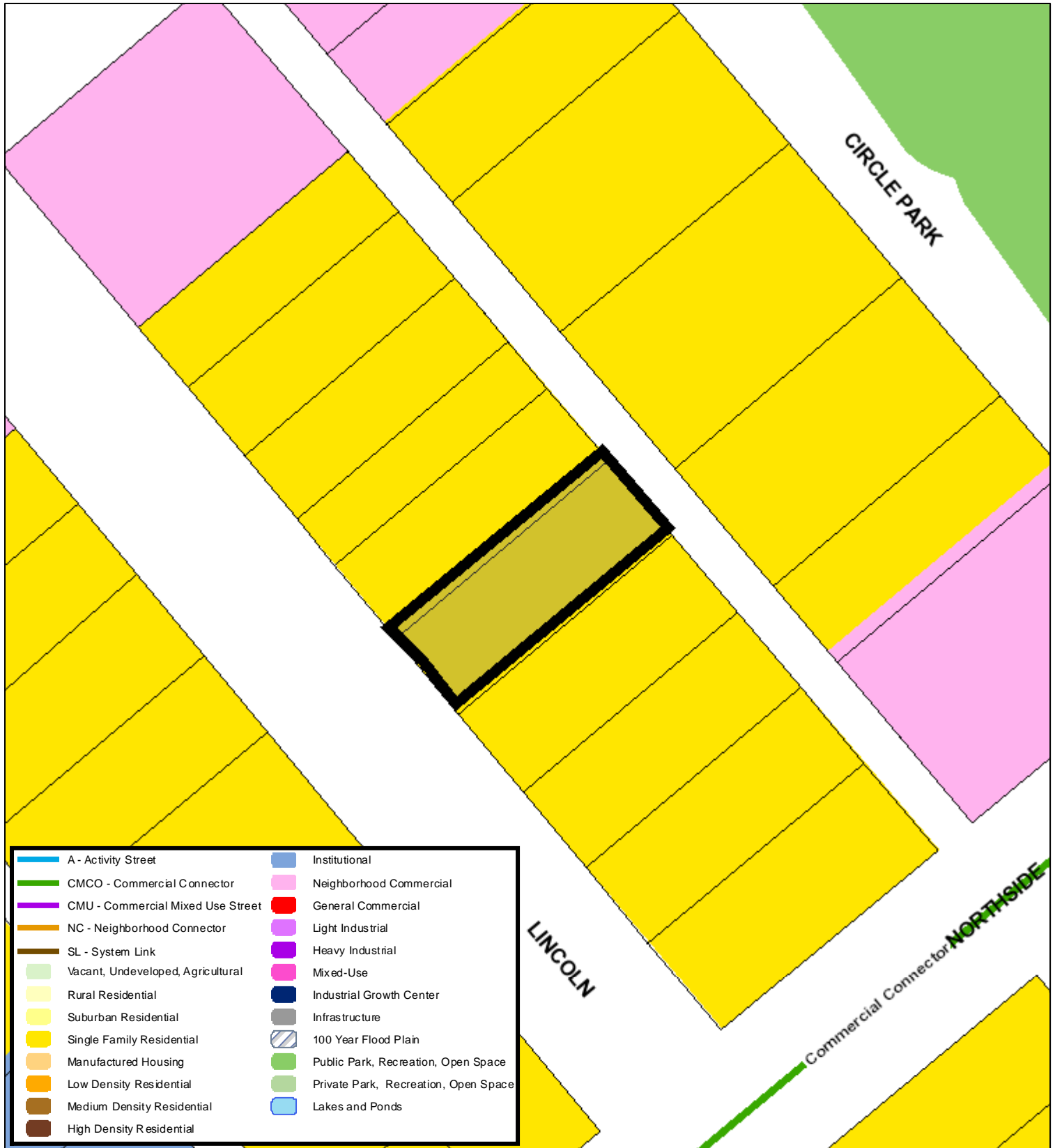
Applicant: Alyssa Banta
 Address: 1308, 1320, 1324, 1328 Lincoln Avenue
 Zoning From: A-5
 Zoning To: Add Historical/Cultural Overlay
 Acres: 0.54187766
 Mapsco: 62P
 Sector/District: Northside
 Commission Date: 11/11/2020
 Contact: 817-392-8000




Area Map



Future Land Use



| | |
|-----------------------------------|--------------------------------------|
| A - Activity Street | Institutional |
| CMCO - Commercial Connector | Neighborhood Commercial |
| CMU - Commercial Mixed Use Street | General Commercial |
| NC - Neighborhood Connector | Light Industrial |
| SL - System Link | Heavy Industrial |
| Vacant, Undeveloped, Agricultural | Mixed-Use |
| Rural Residential | Industrial Growth Center |
| Suburban Residential | Infrastructure |
| Single Family Residential | 100 Year Flood Plain |
| Manufactured Housing | Public Park, Recreation, Open Space |
| Low Density Residential | Private Park, Recreation, Open Space |
| Medium Density Residential | Lakes and Ponds |
| High Density Residential | |



A Comprehensive Plan shall not constitute zoning regulations or establish zoning district boundaries. (Texas Local Government Code, Section 213.005.) Land use designations were approved by City Council on March 6, 2018.



Aerial Photo Map



0 40 80 160 Feet

